




MCT Trailhead to Highland

JGK rev 1/23

START - MCT Trailhead Collinsville

| | | |
|------|---|-------------------------------------|
| 0.0 | R | Schoolhouse Trail → Hwy 157 |
| 0.1 | X | Hwy 157 |
| 2.0 | X | Keebler Rd |
| 4.7 |  | <u>Rest Rooms</u> - Drost Park |
| 5.7 | BR | to stay on Schoolhouse Trail |
| 5.9 | S | onto Goshen Trail |
| 6.9 | R | Bike Trail |
| 7.1 | L | Wilson Heights Rd under I-55 |
| 7.1 | L | Troy Rd |
| 8.0 | S | onto Formosa Rd |
| 8.2 | L | Formosa Rd |
| 8.3 | X | Hwy 40 (Fast Stoplight) |
| 8.5 | R | Collinsville Rd |
| 9.9 | BR | Center St |
| 10.1 | X | Main St |
| 10.4 | L | Dewey St |
| 10.7 | S | Lower Marine Rd |
| 12.5 | R | Lower Marine Rd@Old Staunton |
| 14.9 | R | Triad Rd |
| 15.4 | L | Hunter School Rd |
| 15.9 | X | Hwy 4 (Caution) |
| 16.9 | R | Marine Rd |
| 17.4 | L | Hickory Flat Rd |
| 21.1 | L | Motel Rd |
| 21.9 | R | Sportsman Rd |
| 22.8 | X | Frank Watson Pkwy (Yield) |
| 23.5 | R | Hwy 143 |
| 23.7 | X | Hwy 40 (Traffic) |
| 23.7 | S | Walnut St |
| 24 | R | Walnut St |
| 24.1 | L | 9th Street |
| 24.2 | R | Laurel St |
| 24.4 | R | Broadway shoulder |
| 24.7 |  | <u>Rest Stop - Highland Casey's</u> |

RETURN - From Casey's

| | | |
|------|---|--|
| 24.7 | R | out of Casey's on Broadway |
| 24.9 | S | onto Highland Rd |
| 26.7 | S | Lake Rd |
| 26.7 | X | RR Trax |
| 26.8 | X | Hwy 40 (Fast Traffic) |
| 26.8 | S | Lake Rd |
| 29.3 | L | Marine Rd |
| 29.8 | R | Keck Rd |
| 32.1 | X | Hwy 4 (Traffic) |
| 32.6 | R | Triad Rd |
| 34.6 | L | Lower Marine Rd |
| 37 | L | Lower Marine Rd |
| 38.9 | R | Clay St |
| 39.2 | X | Staunton Rd |
| 39.5 | X | Edwardsville Rd (Busy!) |
| 39.5 | S | Sarah St |
| 39.6 | R | Wickliffe St |
| 40.1 |  | <u>Rest Rooms</u> Tri-Township Park Pavilion |
| 40.1 | UT | out of Rest Rooms on Wickliffe St |
| 40.2 | R | Bike Trail |
| 40.3 | S | cont. on Bike Trail |
| 40.5 | R | Collinsville Rd |
| 41.4 | L | Formosa Rd |
| 41.6 | X | Hwy 40 (Fast Stoplight) |
| 41.7 | R | Formosa Rd |
| 41.9 | S | Troy Rd |
| 42.8 | R | Wilson Heights Rd |
| 42.6 | R | Bike Trail |
| 43.0 | L | Goshen Trail bike path |
| 44.1 | BL | Schoolhouse Trail bike path |
| 44.2 | BL | Schoolhouse Trail bike path |
| 45.2 |  | <u>Rest Rooms - Drost Park</u> |
| 49.9 | L | towards MCT Trailhead |
| 50 | L | MCT Trailhead Collinsville |