




L & C Boathouse to Lake 370 v2

JGK 12/24

START

Route Continued

0.0	R	towards Riverside Dr	21.3	L	Lakeside Park Bike Trail
0.0	L	onto Riverside Dr	22.3	BL	Lakeside Park Bike Trail
0.1	R	Riverside Dr	23.9	X	Park Rd onto Bike Trail
0.9	BL	Clark St	24.3	L	toward Pavilion
1.0	R	2nd St	24.4		Rest Rooms - Park Pavilion
1.3	L	Lawrence St	24.4	L	Lakeside Park Bike Trail
1.4	R	Borchert Greenway Trail	24.4	L	Lakeside Park Bike Trail
1.7	X	Olive St (Caution)	24.5	R	toward bridge
1.9	R	trail next to 5th / Mel Wetter	25.6	BL	Bike Trail
2.6	L	Little Hills Expressway Trail	27.3	L	Iffrig Rd
3.5	X	Little Hills Expressway	28.3	S	Mid Rivers Mall Dr
3.5	S, R, L	Fox Hill Park Trail	28.7	R	Main St
3.7	R	Tamarack Dr	28.8		Rest Stop - QuikTrip St. Peters
3.9	L	Fox Hill Rd			
4.1	X	Borschertown Rd			

					<u>Return - 19.6 Miles</u>
4.1	S	onto Charlestowne	28.9	R	Main St (out of Quiktrip)
4.2	BR	Charlestowne	29.5	L	Salt River Rd
4.6	S	to Charlestowne	29.9	R	Silvers Rd
4.8	R	Stowe Landing	32.9	L	Hwy C
4.9	L	Wainwright	34.9	R	Hwy B
5.0	R	John Lilly St	40.2	R	Huster Rd
5.1	L	New Town Lake	42.0	L	Fountain Lakes Rd
5.5	L	Rue Royal St	42.7		Optn. Rest Rooms - MotoMart
5.7	R	Arpent St	42.7	L	New Town Blvd
5.9	L	Canal St	43.1	R	Mueller Rd
6.0	BR	onto Canal St	44.5	S	onto Little Hills Expy
6.3	L	Canal St	44.9	R	Boschert Greenway
6.4	L	New Town Blvd Bike Trail	45.7	R	X - Mel Wetter onto Bike Trail
6.7	R	X - New Town Blvd	46.4	L	stay on Bike Trail
6.7	S	onto Seeburger Rd	47.0	L	Lawrence St
7.9	L	Hwy B	47.0	R	2nd St
14.1	L	Hwy C	47.4	L	Clark St
18.2	L	Salt River Rd	47.4	S	onto Riverside Dr
18.6	L	Iffrig Rd (Stoplight)	48.2	L	S Riverside Dr
19.6	R	Lakeside Park Bike Trail	48.3	R	towards parking
		<u>Route cont'd. next column</u>	48.3	L	Parking area