


Tower Grove Park to Stacy Park v2

CS 5/24


(Lunch at Milo's Bocce Club 314-776-0468)

Start at the Kingshighway entrance of Tower Grove Park looping CC around the park. Keep right at the Turkish Pavilion and pass the Piper Palm House on the right.

- 0.0 R Southwest Drive
- 0.5 BR continue on trail
- 2.5 R Center Cross / Tower Grove
- 2.6 X Magnolia
- 3.5 X Vandeventer
- 3.9 X Manchester Rd
- 4.0 L Chouteau to end @ S/W
- 4.5 BR Take bike path up & over Ped bridge
- 4.6 L Clayton Rd into Forest Park
- 4.9 R Bike Path to DeBaliviere in front of MO History Museum
- 6.3  Optn. Rest Rooms - FP Visitor Center
- 6.5 X Forest Park Expwy
- 6.6 X Lindell Blvd
- 6.6 BR onto BikeTrail
- 6.7 L Waterman & BL staying on Waterman
- 7.0 BL Laurel
- 7.0 BR Waterman
- 7.6 X Skinker (Use pedestrian light)
- 7.6 R Sidewalk along Skinker
- 7.6 L Parkview entrance
- 7.6 QR McPherson
- 7.9 L Center / Kingsbury
- 8.5 X exit pedestrian gate - S on Kingsbury
- 8.9 R around chain cont. L on Greenway
- 9.1 BR at next intersection
- 9.2 L Teasdale
- 9.4 X Jackson
- 9.6 L Hanley (FAST TRAFFIC)
- 9.7 R Kingsbury to dead end.
- 10.0 X Meramec straight on sidewalk
- 10.0 S cont. on Kingsbury
- 10.1 X Brentwood Blvd

(Route continued next column)

Route Continued



- 10.3 R Forsyth / Old Bonhomme
- 10.7 X Delmar Blvd
- 11.3 L Old Bonhomme at Ruth Park
- 11.5 X McNight
- 12.1 R N Price Road - Follow bike route signs.
- 12.3 L Villa
- 12.6 L Elkington
- 12.7 R Hill N Dale
- 12.9 L Dielman for 100 yds.
- 12.9 R Bike path to end
- 13.6 S Lindley Drive
- 13.7 L Old Bonhomme
- 13.8 R Stacy Park - restrooms 

Return

- 13.9 R Old Bonhomme
- 14 L Old Bonhome at turn
- 16.1 R Old Bonhomme in front of Ruth Park
- 16.9 S Forsyth Blvd
- 17.1 L Kingsbury to dead end
- 17.4 S up on sidewalk
- 17.4 X Meramec continuing on Kingsbury
- 17.7 L Hanley Rd (FAST TRAFFIC)
- 17.8 R Teasdale crossing Jackson
- 18.2 BR Greenway
- 18.5 R Greenway
- 18.5 L around chain barring road
- 18.6 S Kingsbury
- 18.9 X Big Bend - Use light - S on Kingsbury
- 19.4 S Center
- 19.5 R Westminster
- 19.8 Exit Parkview
- 19.8 R sidewalk paralleling Skinker

(Continued on back side)

Route Continued

- 20.1 X Forsyth / Skinker to bike trail
- 20.2 R Bike trail paralleling Skinker
- 21.0 X Wells - continuing on Forest Park bike path to Zoo
- 21.6 R Tamm at Zoo into Dogtown
- 21.7 L Oakland Ave
- 21.8 R Tamm (Pat's Tavern on corner)
- 22.1 L West Park
- 22.4 X Hampton ( Phillips 66)
- 23 R Manchester bike lane
- 23.2 L Sublette (CAUTION 2 sets of RR TRACKS)
- 23.6 L Daggett
- 24 R Marconi
- 24.1  REST STOP - Milo's Tavern & Bocce Club for lunch
(5201 Wilson) 314-766-0468

AFTER LUNCH

- 24.1 R continue on Marconi
- 24.4 R Southwest / Columbia for 50 yards
- 24.4 L U-turn behind concrete barriers
- 24.5 L Columbia Ave
- 24.8 R Kingshighway (GET IN LEFT LANE ASAP)
- 24.8 BL Take path through arches into park S then R to
our parked cars.