




# Rabbit Run Cottleville Heritage 40

BC 5/24

## START

## Page 1

<u>From Rabbit Run Park</u>		<u>Route Continued</u>		<u>Route Continued</u>	
0.0	R Mayfield Rd	9.5	L Warren Cottle Trail	17.6	S CenterPoint Hosp. Dr
0.3	BR Dardenne Grwy Trl	9.6	S X - Lohmar Lane	17.7	R Weldon Spring Pkwy
0.5	L Dardenne Grwy Trl	9.6	BL to bike trail on right	18.3	L Siedentop Road
0.7	L Dardenne Grwy Trl	9.6	L Lohmar Lane	18.5	L Technology Drive
0.9	L Woodlands Trail	9.6	R Weiss Rd Shoulder	19.0	BR Technology Drive
0.9	BL Woodlands Trail	9.8	 Rest Rooms - Phillips 66	19.0	R Meadows Parkway
1.0	BL Woodlands Trail	9.8	X Cottleville Pkwy	19.6	L Patriotic Trail
1.0	L Woodlands Trail	9.9	BL Weiss Road	19.9	R Independence Rd
1.2	R Woodlands Trail	10.3	BR Knaust Road	21.2	S onto Rosemount Dr
1.4	R Woodlands Trail	10.4	R Birdie Hills Rd	21.7	R Hilton Park Dr
1.7	R Fairview Glen Dr	10.6	R Treeshade Drive	21.8	R Glencoarse Dr
2.3	L W Sunny Hill Blvd	11.3	L Shady Path Dr	22.0	BR Glencoarse Dr
2.5	R Magolia Trails Ln	11.6	R Ohmes Road	22.1	L Greenburg Dr
2.8	L Dogwood Meadow	11.9	R Dardenne Greenway	22.2	L Braid Hills Dr
2.8	R Eagles Dr	12.4	BR Dardenne Greenway	22.3	L Winterfield Dr
3.1	L Birdie Hills Rd	12.8	BR toward circle	22.4	R Sammelmann Rd
3.3	R Oakridge W Dr	12.8	BL Dardenne Greenway	22.9	R Pitman Hill Rd
4.2	L Oak Valley Dr	12.8	BR out of circle	23.8	L Towers Rd
4.5	L Knaust Road	12.9	BR Dardenne Greenway	23.9	BR Towers Rd
5.1	R Legacy Pointe Dr	12.9	R Dardenne Greenway	24.6	L Dingedine Rd
5.6	S onto O'Fallon Pkwy	12.9	X Cottleville Parkway	25.3	R Cambridge Crossing Dr
6.2	L Avondale Dr	12.9	BL onto bike trail	26.5	L Summerfield Pkwy
6.3	R Loganberry Dr	13.1	SR Dardenne Greenway	27	L Caulks Hill Rd
6.5	L Avondale Spring Dr	14.1	L trail toward Legacy Park	27.7	R Carriage Run Dr
6.8	L Spring Orchard Dr	14.1	BR toward park road	27.8	L Drexel St
6.9	S Wheatfield Farms	14.2	 Rest Rooms - Legacy Pk	27.8	R Arlington Drive
7.2	L Sprucefield Dr	14.2	BL on park road	27.9	L Ridgewood Dr
7.5	L Hwy N (Traffic)	14.3	L toward Police Dept.	28	L Medford Drive
7.6	L Meadowlake Drive	14.5	L toward 5th Street	28.1	R Yorktown Drive
7.6	R onto bike trail	14.5	S onto 5th Street	28.3	R Eagles Hill Ridge
7.8	S onto Old Hwy N	14.7	R Hwy N	28.5	R Willow Bend Dr
7.9	S Dardenne Greenway	14.8	L Motherhead Rd	29.1	R Jungs Station Rd
8.0	R Trail Creek Ct	16.0	R Westwood / Old 94	29.4	L Upper Bottom Rd
8.0	L onto bike trail	17.5	R O'Fallon Road	29.9	L River Bend Ests. Dr
9.4	X Weiss Road	17.5	 Rest Stop - QuikTrip	30.2	R Winding River Dr
9.4	L on bike trail	17.6	R O'Fallon Road	30.2	S onto Congress Way



(cont'd. Next Column)

(cont'd. Next Column)

(cont'd. back side)

STLRC and its agents assume no liability for any injuries due to the use of this or any other cue sheet in the STLRC cue sheet library.

Page 2Route Continued

- 30.4 L Gettysburg Landing
- 31.6 R Heritage Landing
- 32.2 L Heritage Station
- 32.4 L to Centennial Trail
- 32.4 L Centennial Trail
- 32.8 R toward 364 bridge
- 33.1 R Centennial Trail
- 33.4 X N Outer Road to rest Stop
- 33.4  Rest Rooms - Phillips 66
- 33.4 R N Outer Rd
- 33.8 R cont. on Centennial Trail
- 34.2 BR Centennial Trail @Hackmann
- 34.3 BL intersection to Centennial Trail
- 36.1  Optn. Rest Rooms QuikTrip
- 36.1 S McClay Road
- 36.7 R Thoele Road
- 37.0 L Ashbrook Drive
- 37.2 R Park Charles Blvd South
- 37.8 R Valley View Drive
- 37.9 R Brickingham Drive
- 38.3 R Kimberly Lane
- 39.3 S onto Bellemeade Drive
- 39.5 L Grand Teton Drive
- 40.3 L Rockdale Drive
- 40.4 L Countryside Drive
- 40.5 R Mayfield Rd
- 40.6 R into Rabbit Run Park