




Lake STL Schnucks to Cuivre River State Park (East way)

JGK 4/24


START

@ Lake STL Schnucks

- 0.0 R Civic Center Dr ByPass
- 0.1 L Civic Center Dr
- 1.6 R Prospect Rd
- 2.0 L Freymuth Rd
- 2.6 S Hwy A (Traffic)
- 5.1 R Mexico Rd
- 7.6 R Hwy P
- 7.7 L Mette Rd
- 10.0 S Scott Rd
- 11.6 BL Hwy MM
- 15.7 L Hwy C (Traffic)
- 15.9 R Outer Road (@signal)
- 15.9  Rest Rooms - Troy FastLane
- 16.0 R Outer Road
- 16.1 L Hwy C (Traffic)
- 17.0 L Gravens Rd
- 18.4 R Gravens Rd
- 18.6 L Gravens Rd
- 19.9 L Hwy 47 (Traffic)
- 20.2 R Hwy 147 N
- 22.2  Rest Rooms - Cuivre River Park Visitor Center
- 22.2 L Hwy 147 - out of Vis. Center
- 22.5 L Frenchman Bluff Rd
- 25.8 X Hwy 47 (Traffic)
- 25.8  Rest Stop Food - Troy FastLane

Return - 27.4 miles

Out of Troy FastLane Rest Stop

- 25.9 R on alley around East side of Fastlane car wash
- 25.9 S towards Cherry St (holes!!!)
- 26.0 R Cherry St / Old Hwy 47
- 26.7 BL Wood St @circle
- 27.0 L Main St (Traffic)
- 28.9 R Elm Tree Rd
- 29.4 L Sugar Grove Rd
- 31.3 L Hwy U (Traffic)
- 31.6 R Spielhagen Rd
- 32.8 BL Spielhagen Rd
- 33.5 R Myers Rd
- 36.2 S Hwy WW
- 36.5 L Stringtown Rd
- 37.4 L Cotton Rd
- 38.6 BR Cotton Rd
- 40.6 L N Service Rd
- 41.6 L Hwy W
- 41.7  Rest Rooms - Mr. Fuel Travel Center
- 41.8 L Hwy W - out of rest stop
- 42.1 R Meyer Rd
- 46.2 L Wentzville Parkway
- 47.9 S onto Hwy A
- 51.2 S onto Freymuth
- 52.3 R Dauphine Dr
- 52.5 L Civic Center Dr
- 53.2 R Civic Center Dr Bypass
- 53.3 R into parking area