







Pink Elephant Ride

JGK 9/23

START

Short Return - 21 Miles

Long Return - 28.2 Miles

0.0	R	Exit toward Main St	25.1	R	Frontage Rd	25.0	L	Livingston Ave
0.2	X	Main St (Caution)	27.7	X	Hwy 4 (Caution)	26.1	S	Williamson Ave
0.4	L	Heritage Trail	27.7	S	Possum Hill Rd	28.0	R	Sievers Rd
3.6	R	Goshen Connector	29.5	L	Quercus Grove Trail	28.5	S	onto Madison St
3.6	S	to Goshen Trail	30	L	Buckman Rd	28.8	BL	Madison St
3.8	R	Goshen Trail	30.1	S	to Trail (Blind Spot)	29.4	L	Mill St
6.5	L	down ramp	32.6	L	Schroeder Ave	29.8	R	Hibbard St
6.5	L	Nature Trail	32.6	R	Old US Route 66	29.9	L	Pearl St
6.6	L	Nickel Plate Trail	33.2	L	Trotter Drive	29.9		Staunton Circle-K
6.8	BR	Nickel Plate Trail	33.2	R	Quercus Grove Trail	29.9	L	Pearl St
7.2		Edwardsville Trailhead	34.8	X	Hwy 157 (Caution)	29.9	R	Hibbard St
7.6	L	Brown Ave	34.8	S	onto Jerusalem Rd	30.1	R	Henry St
7.8	X	Vandalia St to Trail	35.5	L	Quercus Grove Trail	30.1	L	Hibbard St
7.8	R	on Trail	41	L	trail toward Brown Ave	30.4	L	6th St
7.9	L	Quercus Grove Trail	41.1	X	Vandalia St	30.6	R	Quercus Grove Trail
12.4	X	Quercus Grove Rd	41.1	S	Brown Ave	32.9	L	Spangle Rd
13.4	R	Jerusalem Road	41.3	X	Schwarz St	33.2	R	Quercus Grove Trail
14.1	X	Hwy 157 to trail	41.3	R	Nickel Plate Trail	37.0	L	Buckman Rd
14.1	L	Quercus Grove Trail	41.7		Rest Rooms - Trailhead	37.1	S	to Trail (Blind Spot)
15.0	X	Staunton Rd	42.1	L	Nickel Plate Trail	39.7	L	Schroeder Ave
15.7	R	Trotter Drive	42.3	R	Nature Trail	39.7	R	Old US Route 66
15.8	L	3rd St	42.4	R	Up ramp	40.2	L	Trotter Drive
16.1	L	Cassens Ave	42.4	R	Nickel Plate Trail	40.2	R	Quercus Grove Trail
16.3	R	1st St / Suhre Ave	42.5	BR	Nickel Plate Trail	41.8	X	Hwy 157 (Caution)
16.4	X	State St	46	L	into Miner Park Trail	41.9	S	onto Jerusalem Rd
16.5		Hamel - Shell	46	L	across bridge	42.6	L	Quercus Grove Trail
16.5	R	State St	46.1	R	toward park parking	48.1	L	trail toward Brown Ave
16.6	R	Old US Route 66				48.2	X	Vandalia St
16.8	L	Schroeder Ave				48.2	S	Brown Ave
16.8	R	Quercus Grove Trail				48.4	X	Schwarz St
19.3	BR	onto Church Rd				48.4	R	Nickel Plate Trail
19.3	S	Church Rd. (Not trail)				48.8		Edwardsville Trailhead
19.4	R	Quercus Grove Trail				49.3	L	Nickel Plate Trail
21.6	R	Wieseman Road				49.5	R	Nature Trail
22.5	L	Hwy 4 (Caution)				49.6	R	Up ramp
23.0	R	Livingston Drive				49.6	R	Nickel Plate Trail
24.9	R	Livingston Ave				49.7	BR	Nickel Plate Trail
						53	L	into Miner Park Trail
25.0		Rest Stop - Pink Elephant / Twistee Treat 50s Diner				53.1	L	across bridge
						53.2	R	toward park parking