







Glen Carbon Miner Park to St. Jacob and Marine

JGK 8/23

48.5 or 51.8 Mile Routes

<u>START</u>		<u>Return - 20.3 Miles</u>		<u>Return - 23.6 Miles</u>	
0.0	R Exit toward Main St	28.2	L Marine Rd	28.2	L Marine Rd
0.2	X Main St (Caution)	31.4	X over Hwy 70	31.4	X over Hwy 70
0.4	L Heritage Trail	32.7	S onto Duncan St	32.7	S onto Duncan St
3.6	R Goshen Connector	33.0	 Optn. Rest Stop - Stop-n-Go - Marine	33.0	 Optn. Rest Stop - Stop-n-Go - Marine
3.6	S to Goshen Trail				
3.8	L Goshen Trail	33.0	X Hwy 143 (Division St)	33.0	X Hwy 143 (Division St)
5.9	BL Goshen Trail	33.1	L Magnolia St	33.1	L Magnolia St
7.5	R Goshen Trail	33.3	R Verson St	33.3	R Verson St
7.6	L Wilson Heights Rc	33.6	L Mill St	33.6	L Mill St
7.7	L Troy Rd (Traffic)	33.6	R toward Rest rooms	33.6	R toward Rest rooms
8.6	R Formosa Rd (No sign)	33.6	 Rest rooms in park	33.6	 Rest rooms in park
10.2	L Kirsch Rd	33.6	L towards Heritage Trail	33.6	R to Lubeck St
10.7	R Liberty Rd	33.6	R Heritage Trail	33.8	L Duncan / Marine Rd
11.7	L Mill Creek Rd	33.6	S Heritage Trail	36.3	L Fruit Rd
14.3	R Blackjack Rd	34.8	X Hwy 4 (Caution)	43.5	L Quercus Grv Trail
15.9	L Old Lebanon Troy Rd	35.3	X Grotenfendt Rd	43.7	R Hazel Rd
16.3	L Old Lebanon Troy Rd	36.5	X Hwy 143 (Caution)	43.7	X Hwy 157 (Caution)
17.7	BR Old Lebanon Troy Rd	36.8	L Old Staunton Rd	44.0	L Quercus Grove Trail
17.8	BR Old Lebanon Troy Rd	39.1	BR Maple Grove Rd	46.8	R toward Brown Ave
18.5	L Old Lebanon Troy Rd	42.6	S onto Ridge View Rd	46.8	L X -Vandalia St
18.9	S onto Widicus Rd	43.6	L Heritage Bike Trail	46.8	S Brown Ave
19.5	L Hwy 4 shoulder	48.1	R Collinsville St	47.0	X Schwarz St
19.6	R Emerald Mound Rd	48.2	X Main St (Caution)	47.0	R Nickel Plate Trail
20.9	L Emerald Mound Sch Rd	48.2	S Collinsville St	47.4	 Rest Rooms - Edwardsville Trailhead
21.6	L Emerald Mound Sch Rd	48.5	Miner Park parking		
21.9	R Emerald Mound Sch Rd			47.4	L Nickel Plate Trail
25.6	S onto W Aster Rd			47.8	BL Nickel Plate Trail
26.4	L Cedar Rd			48.0	R Nature Trl thru tunnel
27.1	L Summerfield Rd			48.1	R up ramp
28.0	X Hwy 40 (Caution)			48.1	R Goshen Trail
28.1	 Rest stop - ZX Quikstop - St. Jacob			48.2	BR Nickel Plate Trail
				51.7	L Park Trail (Hidden)
				51.7	BR toward bridge
				51.7	L over creek bridge
				51.8	R toward Collinsville St
				51.8	L Miner Park parking