




L&C Boathouse - New Town & Beyond (41 miles)

JGK revised 3/23

START		Route Continued		Return - 6.8 miles				
0.0	R	twrds Riverside Dr	28.7	L	Seeburger Rd	34.2	R	Rue Royale St
0.0	L	onto Riverside Dr	28.9	R	S Shore Dr	34.2	R	Hempstead St
0.1	R	Riverside Dr	29.3	BR	Harbor Grove Dr	34.5	BR	Hempstead St
0.5		Rest Rooms - Tourism Center	29.6	L	Urna	34.6	R	Barter St
			29.8	BR	Mississippi Dr	34.8	L	Sublette St
0.9	BL	Clark St	29.8	BL	Dardenne Dr	34.9	R	Island Harbor Dr
1.0	R	2nd St	30	L	Kampville Ct	35.4	R	Boschertown Rd
1.8	R	Tecumseh St	30.1	BR	Kampville Ct	35.5	L	Silvertrail Dr
1.9	L	N Main St	30.1	L	Huster Rd	36	R	Saddle Ridge Dr
2.1	S	N River / Hawning	31.8	L	Bethman Rd	36.1	L	Mango Dr
4.4	R	MO -94 E	32.9	R	Seeburger Rd	36.3	L	Twillman Dr
4.4	L	Twillman Dr	33.0	X	New Town Blvd to Bike Trail	36.5	R	Hwy 94 (Traffic)
4.7	R	Mango Dr				36.6	L	Hawning Rd
4.8	R	Saddleridge Dr	33.0	L	Bike Trail	37.3	S	N River Rd
5.0	L	Silvertrail Dr	33.2	R	Canal St	38.9	S	Main St
5.4	R	Boschertown Rd	33.4	BR	Canal St	39.1	R	Tecumseh St
5.5	L	Island Harbor Dr	33.7	L	Canal St	39.1	L	2nd St
5.7	R	Charlestowne Place	33.8	R	Arpent St	40.0	L	Clark St
6.0	L	Palisades Dr	34	L	Rue Royale St	40.1	S	onto Riverside Dr
6.5	R	Pampano Ln	34.2		Rest Stop - Marsalas	40.9	L	S Riverside Dr
6.6	L	Hwy B				41	R	Parking area
7.7	BL	Hwy B						
8.7	R	Seeburger Rd						
9.8	R	Church Rd						
10.8	L	Washeon Rd						
12.9	R	Orchard Farm Rd						
13.9	L	Hwy V						
15.4	R	Pleasant Union School						
16.2	R	Marais Becket Rd						
17.7	L	Hwy V						
18.5	L	MO-94-E						
19.3	L	Grafton Ferry Rd						
20.8		U-Turn - Rest Rooms - Smartt Field Office						
21.3	R	Pleasant Union School						
22.5	L	Marais Becket Rd						
24.1	R	Hwy V						
24.8	L	Blaise Station Rd						
27.0	R	Church Rd						