





Columbia - Cement Hollow - **Belleville** - Bread Co - Imbs Station JGK 03/21

<u>START</u>		<u>Short Return (18 Miles)</u>		<u>Long Return (23.3 Miles)</u>		
0.0	L Exit MP towards rear	<u>From STL Bread CO -</u>		26.1	R Belleville Crossing	
0.1	L Veterans Parkway	26.1	R Belleville Crossing	27.9	X Hwy 13 (Stoplight)	
0.2	R Valmeyer Rd	26.8	R Belleville W Pkwy	28	R Raab Ave	
1.0	L Bluff Rd	26.9	X Hwy 15 (Stoplight)	28.3	L 11th St	
1.3	R Bottom Rd	27.6	R Frank Scott Pkwy	28.4	R Union Ave	
3.0	R Dd Road	27.7	L Town Hall Rd	28.9	L Blair St	
3.6	BR Dd Road	31.7	R Hwy 163 (Traffic)	29	R State St	
5.6	L Ramsey Rd	32	L Imbs Station Rd	29.2	X Belt St / Hwy 15	
7.0	R Levee / Bixby	35.7	X Triple Lakes Rd	29.3	S State Rd	
7.1	X over I-255	38.7	L Old Hwy 3	30.6	R Park Rd	
7.4	R BB Rd	41	S cont. on Ghent Rd	32	L to stay on Park	
7.9	BL to stay on BB Rd	41.1	L Palmer/Quarry Rd	34.6	R Schmidt Ln	
9.5	R Davis St Ferry Rd	41.4	R Gedern Dr	35.8	S Urbana Rd	
9.7	L Old Hwy 3	41.6	L Armin Ct	38.0	S Madison St	
10.1	R Imbs Station Rd	41.7	R onto Bike Path	38.9	R Jefferson St	
11.1	R Cement Hollow Rd	42.6	R Rueck St	39.0	 Optn. Rest Stop	
13.1	R Triple Lakes Rd	42.8	R Main St (Traffic)	39.0	L Mill St	
13.9	L Wagner Rd	43.4	L Veterans Parkway	39.4	L Polk St	
16.3	R Otten Rd	43.8	X Hwy 3 (Stoplight)	39.5	R Washington St	
18.0	L Forest Hill Rd	44	L Columbia Center	39.9	S Kropp Rd	
19.4	L Hwy 163 (Traffic)	44.1	R MarketPlace	42.4	R Triple Lakes	
19.9	R Clover Leaf School			43.5	L Bluffside Rd	
23.2	R Town Hall Rd			47.2	R Cherry St	
24.3	R Frank Scott Pkwy			47.7	R Main St	
24.5	L Belleville W Pkwy			48.9	L Veterans Parkway	
25.2	X Hwy 15 (Stoplight)			49.2	X Hwy 3 (Stoplight)	
25.3	L Belleville Crossing St			49.3	L Columbia Center	
26.1	L <table border="1" style="display: inline-table; vertical-align: middle;"><tr><td>Rest Stop -  STL Bread Co</td></tr></table>	Rest Stop -  STL Bread Co			49.4	R MarketPlace
Rest Stop -  STL Bread Co						