




L&C Boathouse to Smartt Field (Winter Route)

JGK 2/23

START

Route continued

0.0		LC Boathouse Parking	26.9	L	Rue Royale St
0.1	R	to stay on Riverside			
0.5		Rest Rooms - Tourism Center	27.1		Rest Stop - Marsala's New Town
0.9	L	Clark St			
1.0	R	2nd St			<u>Return - 6.9 miles</u>
1.8	R	Tecumseh St	27.1	R	Rue Royale St
1.9	L	Main St / N. River Rd	27.1	R	Hempstead St
3.6	S	Hawning Rd	27.5	R	Barter St
4.4	R	Hwy 94 (Traffic)	27.7	L	Sublette St
4.4	L	Twillman Dr	27.8	R	Island Harbor Dr
4.7	R	Mango Dr	28.3	R	Boschertown Rd
4.8	R	Saddleridge Dr	28.4	L	Silvertrail Dr
5.0	L	Silvertrail Dr	28.9	R	Saddleridge Dr
5.4	R	Boschertown Rd	29	L	Mango Dr
5.5	L	Island Harbor Dr	29.2	L	Twillman Dr
5.7	R	Charlestowne Place Dr	29.4	R	Hwy 94 (Traffic)
6.0	L	Palisades Dr	29.5	L	Hawning Rd
6.5	R	Pompano Ln	30.2	S	River Rd
6.6	L	Hwy B	31.8	S	Main St
7.7	S	Washeon Rd	32	R	Tecumseh St
10.8	R	Orchard Farm	32	L	2nd Ave
11.8	S	Hwy V	32.9	L	Clark St
13.4	L	Hwy 94 (Traffic)	33.0	S	Riverside Dr
14.1	L	Grafton Ferry Rd	33.8	L	S Riverside Dr
15.7		Rest Rooms - Smartt Field	33.9	L	towards L&C Boathouse
			34	R	L&C Boathouse parking
15.7	L	out of Smartt Field			
16.1	R	Pleasant Union School Rd			
18.2	L	Hwy V			
19.7	S	Blase Station Rd			
21.8	R	Church Rd			
23.6	L	Seeburger Rd			
25.9	L	X over New Town Blvd onto Bike Path			
26.1	R	Canal St			
26.3	BR	Canal St			
26.5	L	Canal St			
26.7	R	Arpent St			