

St. Peters to Lake Saint Louis

JGK 1/22

START





Short Return - 14.5 Miles

Long Return - 24.0 Miles

From Commuter parking lot

From Huck's - Lake STL

From Huck's - Lake STL

0.0	X	Main St.	26.6	R	Civic Center Dr	26.6	R	Civic Center Bypass
0.1		Visit QuikTrip	26.6	L	Lake STL Blvd	26.5	L	Civic Center Dr
0.1	R	Main St.	26.8	R	Technology Dr.	27.2	R	Dauphine Dr
0.8	R	Salt River Road	28.4	L	Henke Rd	28.4	R	Rue Grand Dr
1.1	L	Hwy C	29.1	R	Lake STL Blvd	28.7	L	Savoy Dr
3.2	L	Silvers Rd	30.7	R	Bent Oak Dr	29.8	R	Gascony Dr
6.2	R	Salt River Road	30.9	R	to stay on Bent Oak	30.1	L	Veterans Memorial
7.4	X	Hwy 79	31.0	R	Veterans Memorial	30.3	R	Freymuth Rd
8.2	S	Tom Ginnever Rd	32.3	X	Bryan Rd (Stoplight)	30.3	S	under I-70
9.3	R	T.R. Hughes Blvd	34.0	L	Woodlawn Ave	30.5	S	Highway A (Traffic)
9.4	L	Homefield Blvd	34.3	X	Hwy I-70	31	R	Gilmore Access Rd
10.4	R	Peiper Rd	35.0	R	Civic Park Dr	31.1	L	Josephville Rd
10.7	L	Old Hwy 79	35.4	X	Main St	31.6	R	Mexico Rd
11.3	X	Hwy M (Danger)	35.5	S	cont. East thru lot	32.2	L	Hancock Rd
12.6	L	Mueller Rd	35.6	L	Sonderen St	33.4	L	Kersting Rd
14.6	R	St. Paul Rd	35.7	S	Eggering Dr	34.5	R	Josephville Rd
15.1	BL	Church Rd	35.9	R	Eggering Dr	35.6	X	Hwy P
17.1	L	Freymuth Rd	36.2	BR	Bill Hayden Dr	35.6	S	Eisenbath Rd
18.7	S	Guthrie Rd	36.5	X	TR Hughes Blvd	38.6	R	Freymuth Rd
22.1		Rest Rooms - McDonalds/Phillips 66	36.5	S	Cool Springs Ind. Dr.	38.7	L	Church Rd
			36.8	L	Cool Springs Rd	40.8	BR	onto St. Paul Rd
22.2	X	I-70 (Stoplight)	37.4	R	Tom Ginnever	41.3	L	Mueller Rd
22.2	S	Lake St. Louis	38.2	S	Old Hwy 79 / Pearl	43.3	R	Old Hwy 79
26.4	R	Civic Center Dr	38.9	X	Hwy 79	45.2	R	Peiper Rd
26.5		Rest Stop - Huck's	39	S	Salt River Road	45.5	L	Homefield Blvd
			40.4	R	Main St	46.5	R	TR Hughes Blvd
			41.1	R	Commuter Parking	46.6		Rest rooms - Phillips66
						46.6	L	Tom Ginnever
						47.7	S	Old Hwy 79
						48.5	X	Hwy 79
						50	R	Main St
						50.6	R	Commuter Parking