




Quail Ridge Park to Cuivre River State Park (East way)

JGK rev.4/22


START

@ Quail Ridge Park

- 0.1 L Bluestem Way
- 0.3 R Quail Ridge Pkwy
- 0.3 R Interstate Dr
- 1.5 L Prospect Rd
- 1.7 S cont. on Prospect Rd
- 1.9 S cont. on Prospect Rd
- 2.5 L Freymuth Rd
- 3.2 S Hwy A (Traffic)
- 5.5 R Mexico Rd
- 8.1 R Hwy P
- 8.2 L Mette Rd
- 10.5 S Scott Rd
- 12.1 BL Hwy MM
- 16.2 L Hwy C (Traffic)
- 16.3 R Outer Rd (@signal)
- 16.4 L into FastLane
- 16.5  Rest Rooms - Troy
FastLane
- 16.5 R Outer Rd
- 16.6 L Hwy C (Traffic)
- 17.6 L Gravens Rd
- 18.9 R Gravens Rd
- 19.1 L Gravens Rd
- 20.5 L Hwy 47 (Traffic)
- 20.7 R Hwy 147 N
- 22.7  Rest Rooms - Cuivre River
Park Visitor Center
- 22.7 L Hwy 147 - out of Vis. Center
- 23.0 L Frenchman Bluff Rd
- 26.3 X Hwy 47 (Traffic)
- 26.4  Rest Stop Food - Troy
FastLane

Return - 24 miles

Out of Troy FastLane Rest Stop

- 26.4 R on alley around East side of
Fastlane car wash
- 26.4 S towards Cherry St (holes!!!)
- 26.5 R Cherry St / Old Hwy 47
- 27.3 BL Wood St
- 27.6 L Main St (Traffic)
- 29.5 R Elm Tree Rd
- 30.0 L Sugar Grove Rd
- 31.9 L Hwy U (Traffic)
- 32.2 R Spielhagen Rd
- 33.4 BL Spielhagen Rd
- 34.1 R Myers Rd
- 36.5 S Hwy WW
- 37.1 L Stringtown Rd
- 38.0 L Cotton Rd
- 39.2 BR Cotton Rd
- 41.2 L N Service Rd
- 42.2 R Hwy W
- 42.3 X Hwy 70
- 42.4 L Veterans Mem. Pkwy
- 42.5  Rest Rooms -
McDonalds/Phillips 66
- 42.5 R Veterans Mem. Pkwy
- 44.1 R Schaper Rd
- 44.6 L Interstate Dr bike trail
- 48.6 X Hwy Z (Stoplight)
- 49.5 R Quail Ridge Parkway
- 49.5 L Bluestem Way
- 49.8 R into Parking lot
- 49.9 \$\$\$ End route