

# Tour de Popeye 100 (No ST. Nicks)



JGK revised 9/22

## START

## USE CAUTION at Railroad Crossings


### From Old Valmeyer Borsch Park

#### Leg #1 - 31.1 miles

<u>Dist</u>	↔	<u>Roadway</u>	<u>Next</u>
0.0	R	Margraphics Dr	0.1
0.1	L	Bluff Rd	0.3
0.4	R	Main St / Hwy 156	1
1.4	L	B Rd	1.6
2.9	R	Harris Rd	5
4.0	L	Walnut Rd	1.4
5.4	S	onto Levee Rd	5.1
10.5	L	Outlet Rd	2.7
13.2	R	Bluff Rd	0.5
13.6	L	Maeystown Rd	0.2
13.8	R	Bluff Rd	0.0
13.8	SAG	Rest Stop (FS) - on shoulder of Bluff right past bridge - No Facilities	4.2
18.0	R	Ivy Rd	1.7
19.8	L	Stringtown Rd	4.6
24.4	BR	Stringtown Rd	2.4
26.8		Rest Stop - Rest Rooms - Fort Parking Lot	0.0
26.9	R	out of Rest Stp - Stringtown	4.4
30.9	BR	Court St	0.1
31.0	R	Market St - Myer's Korner Mkt (Pick up Sandwiches)	
31.0	L	Court St	0.0
31.0	L	Henry St (Hwy 155)	0.0
31.0	L	Main St	0.1
31.1		Rest Stop - Prairie du Rocher City Park	


### From Prairie du Rocher City Park

#### Leg #2 - 22.7 miles

<u>Dist</u>	↔	<u>Roadway</u>	<u>Next</u>
31.1	R	Main St (S)	0.1
31.2	L	Tebeau St	0.1
31.3	R	Market St / Bluff Rd	0.0
31.3	BL	Bluff St	4.0
35.3	L	Bluff Rd / Simpson St	4.5
39.8	BL	Roots Rd	3.4
43.2	R	Onto SW right before Hwy 3	0.1
43.3	SAG	Rest Stop - Ellis Grove - No Facilities	0.0
43.3	S	Eggemeyer Plaza	0.2
43.5	R	Branch St	0.0
43.5	L	Main St	0.3
43.8	R	1st St	0.7
44.5	S	onto Riley Lake Rd	1.8
46.3	S	onto Kaskaskia St	7.3
53.6	L	Branch / Bridge Bypass	0.0
53.6	BL	Randolph / Bridge Bypass	0.0
53.7	L	Bridge Bypass Rd (Traffic)	0.1
53.8		Rest Stop - Rest Rooms - Picnic Lunch - Photo opps with Popeye statue.	

From Popeye Statue Rest Stop

Leg #3 - 22.5 miles

<u>Dist</u>	<u>↔</u>	<u>Roadway</u>	<u>Next</u>
53.8	R	Bridge Bypass Rd (Busy)	0.1
53.9	R	Randolph / Bridge Bypass	0.1
54	R	Kaskaskia St	7.4
61.4	S	onto Riley Lake Rd	1.8
63.2	S	1st St.	0.6
63.8	L	Main St	0.2
64	SAG	Rest Stop - Across from 1st Baptist - No Facilities	0.1
64	R	Main St out of rest stop	1.1
64.1	L	Branch St	0.1
65.2	R	Harmony Rd	2.4
65.3	L	Roots Rd	4.4
67.7	BR	Bluff Rd	4.1
72.1	R	Bluff Rd / Simpson St	0.0
76.2	L	Tebeau St	0.0
76.2	R	Main St	0.1
76.3		Rest Stop - Prairie du Rocher City Park	

From Prairie du Rocher City Park

Leg #4 - 24.1 miles

<u>Dist</u>	<u>↔</u>	<u>Roadway</u>	<u>Next</u>
76.4	L	Main St	0.1
76.5	L	Henry St / Hwy 155	5.0
81.5	S	Kaskaskia / Stringtown Rd	6.1
87.6	R	Ivy Rd	1.7
89.3	L	Bluff Rd	4.2
93.5	SAG	Rest Stop - on shoulder of Bluff Road right before creek bridge - No Facilities	0.2
93.7	R	Bluff Rd	6.5
100.2	R	Main St	0.1
100.3	L	Park St	0.1
100.4	L	Margraphics Dr	0.1
100.5	R	Borsch Park parking	