



West County South 37

JGK 12/21

(+1790')

START



Return - (15.6 Miles)

<u>START</u>		<u>Return - (15.6 Miles)</u>	
From BP Station rest stop		From BP Station rest stop	
0.0	Start Dierbergs Taylor Rd		
0.1	L Taylor Rd	22.2	R Convenience Way
0.2	R Old Manchester Rd	22.4	R Outlet Blvd
1.2	X Hwy 109 (Stoplight)	22.8	R Premium Way
3.1	L Glencoe Rd	22.8	L thru parking lot
6.2	S Melrose Rd	23.0	L towards bike trail
9.4	R Hwy 100 shoulder	23.1	L Monarch Levee Trail
9.6	L Old Manchester Rd	25.8	R Centaur Rd
9.7	L Melrose Rd	27.0	R Wild Horse Creek
12.0	R Ossenfort Rd	30.9	L Rieger Rd
14.9	BL Wild Horse Creek Rd	32.8	R Pond Rd (Caution)
17.4	L Centaur Rd	35.1	X Hwy 100 (Caution)
18.5	L Monarch Levee Trail	35.1	L Bike Trail
	 Optn. Rest Rooms	35.8	L under Hwy 109
21.3	R trail towards Outlet Mall parking lot	35.8	L Bike Trail
21.4	R parking lot road	36.5	R Fountain Place
21.5	R Premium Way	36.6	S at circle
21.6	L Outlet Blvd	36.6	L Main St
22.0	L Convenience Way	36.8	X Taylor Rd
22.2	 Rest Stop - BP	36.9	R into Parking lot
	Chesterfield Airport Rd		

Climbs on this route:

1. Melrose - (Woods to Allenton)
2. Wild Horse Creek - (Not Doberman)
3. Pond - (Rieger to Hwy 100)

START

0.0	Start	Dierbergs Taylor Rd
0.1	L	Taylor Rd
0.2	R	Old Manchester Rd
1.2	X	Hwy 109 (Stoplight)
3.1	L	Glencoe Rd
6.2	S	Melrose Rd
8.8	L	Allenton Rd
	R	Fox Creek Rd
13.2		Optn. Rest Rooms
17.4	R	Hwy 100 shoulder
19.8	L	Old Manchester (Caution)
19.8	L	Melrose Rd
22.2	R	Ossenfort Rd
23.0	X	Hwy T (Caution)
25.0	L	Wild Horse Creek Rd
27.5	L	Centaur Rd
28.7	L	Monarch Levee Trail
31.5	R	trail towards parking lot
31.5	R	parking lot road
31.7	R	Premium Way
31.7	L	Outlet Blvd
32.2	L	Convenience Way
32.3		Rest Stop - BP Chesterfield Airport Rd

Return - (14.5 Miles)

32.3	R	Convenience Way
32.5	R	Outlet Blvd
32.9	R	Premium Way
33	L	parking lot road
33.2	L	towards Monarch Levee Trail
33.2	L	Monarch Levee Trail
36	R	Centaur Rd
37.1	R	Wild Horse Creek Rd
41	L	Rieger Rd
42.9	R	Pond Rd
45.2	X	Hwy 100 (Caution)
45.2	L	Bike Trail
45.9	L	Thru tunnel under Hwy 109
45.9	L	Bike Trail
46.7	R	Fountain Place
46.7	S	around circle
46.8	L	Main St
46.9	X	Taylor Rd
47	R	into parking lot

Climbs on this route:

1. Melrose - (Woods to Allenton)
2. Fox Creek - (Allenton west)
3. Wild Horse Creek - (Not Doberman)
4. Pond - (Rieger to Hwy 100)