

# Tour de Popeye 100 (Borsch Park Start)



JGK revised 9/22

## START

## USE CAUTION at Railroad Crossings


### From Old Valmeyer Borsch Park

#### Leg #1 - 30.9 miles

<u>Dist</u>	↔	<u>Roadway</u>	<u>Next</u>
0.0	R	Margraphics Dr	0.1
0.1	L	Bluff Rd	0.3
0.4	R	Main St / Hwy 156	1
1.4	L	B Rd	1.6
3.0	R	Harris Rd	5
4.0	L	Walnut Rd	1.4
5.4	S	onto Levee Rd	5.1
10.5	L	Outlet Rd	2.7
13.2	R	Bluff Rd	0.5
13.7	L	Maeystown Rd	0.2
13.9	SAG	Rest Stop - Across from Gateway FS - No Facilities	4.2
13.9	R	Bluff Rd	1.8
18.1	R	Ivy Rd	6.6
19.9	L	Stringtown Rd	0
26.5		Optional Rest Stop - Pit Toilets - Fort Parking Lot	4.4
26.5	S	Stringtown Rd	0.1
30.9	R	Main St	
30.9		Rest Stop - Prairie du Rocher City Park	


### From Prairie du Rocher City Park

#### Leg #2 - 23.4 miles

<u>Dist</u>	↔	<u>Roadway</u>	<u>Next</u>
0.1	R	Main St (S)	0.2
31.1	L	Tebeau St	0.0
31.1	R	Market St / Bluff Rd	0.0
31.1	BL	Bluff St	4.1
35.2	L	Bluff Rd / Simpson St	4.4
39.6	BL	Roots Rd	3.4
43.0	R	Onto SW right before Hwy 3	0.1
43.1	SAG	Rest Stop - Ellis Grove - No Facilities	0.0
43.1	R	Eggemeyer Plaza	0.2
43.3	R	Branch St	0.0
43.3	L	Main St	0.4
43.7	R	1st St	0.7
44.4	S	onto Riley Lake Rd	1.8
46.2	S	Kaskaskia St	7.3
53.4	L	Bridge Bypass / Branch	0.1
53.5	BL	Randolph / Bridge Bypass	0.1
53.6	L	Bridge Bypass Rd (Traffic)	0.1
53.7	L	Take pictures with Popeye statue	
53.7	R	Bridge Bypass Rd (Traffic)	0.0
53.8	R	Randolph / Bridge Bypass	0.1
53.9	L	Kaskaskia St	0.1
54.0	BL	to stay on Kaskaskia St	0.3
54.3		Food/Rest Stop - Chester St. Nicholas Landmark	

From St. Nicholas Landmark Restaurant

Leg #3 - 22.8 miles

<u>Dist</u>	<u>↔</u>	<u>Roadway</u>	<u>Next</u>
54.3	R	Kaskaskia St	7.8
62	S	onto Riley Lake Rd	1.8
63.8	S	1st St.	0.1
64.4	L	Main St	0.1
64.6	SAG	Rest Stop - Across from 1st Baptist - No Facilities	0.1
64.7	R	Branch St	0.1
64.8	L	Eggemeyer Plaza	0.0
64.9	BR	Sidewalk towards Roots	7.4
65	L	Roots Rd	1.8
68.4	BR	Bluff Rd	0.5
72.9	R	Bluff Rd / Simpson St	0.2
77	L	Tebeau St	0.0
77	R	Main St	0.1
77.1		Rest Stop - Prairie du Rocher City Park	0.0

From Prairie du Rocher City Park

Leg #4 - 23.5 miles

<u>Dist</u>	<u>↔</u>	<u>Roadway</u>	<u>Next</u>
77.1	L	Main St	0.1
77.1	L	Henry St / Hwy 155	6.4
83.5	R	Kaskaskia Rd	1.7
85.2	L	Bluff Rd	8.4
93.6	L	Maeystown Rd.	0.1
93.7	SAG	Rest Stop - Across from Gateway FS - No Facilities	0.2
93.8	R	Bluff Rd	6.4
100.3	R	Main St	0.1
100.4	L	Park St	0.1
100.5	L	Margraphics Dr	0.1
100.6	R	Borsch Park parking	0.0