






MCT Trailhead to Highland

JGK 10/20

START - MCT Trailhead

RETURN - From Casey's

| | | | | | |
|------|---|-------------------------------------|------|---|-------------------------------------|
| 0.0 | R | Schoolhouse Trail → Hwy 157 | 24.8 | R | out of Casey's |
| 0.1 | X | Hwy 157 | 24.8 | S | Broadway (W) |
| 2.0 | X | Keebler Rd | 24.9 | S | onto Highland Rd |
| 4.7 |  | <u>Rest Rooms - Drost Park</u> | 26.7 | S | Lake Rd |
| 5.7 | BR | to stay on Schoolhouse Trail | 26.8 | X | Hwy 40 (Fast Traffic) |
| 5.9 | S | onto Goshen Trail | 29.4 | L | Marine Rd |
| 6.9 | R | Frontage Rd | 29.8 | R | Keck Rd |
| 7.1 | L | Wilson Heights Rd under I-55 | 29.9 |  | Optn. Rest Rooms - ZX QuickShop |
| 7.1 | L | Troy Rd | 32.1 | X | Hwy 4 |
| 8.0 | S | onto Formosa Rd | 32.6 | R | Triad Rd |
| 8.2 | L | Formosa Rd | 34.6 | L | Lower Marine Rd |
| 8.3 | X | under Hwy 40 | 37 | L | Lower Marine Rd |
| 8.5 | R | Collinsville Rd | 38.8 | S | Dewey St. |
| 9.9 | BR | Center St | 39.0 | R | Clay St |
| 10.1 | X | Main St | 39.2 | X | Staunton Rd |
| 10.4 | L | Dewey St | 39.5 | X | Edwardsville Rd |
| 10.7 | S | Lower Marine Rd | 39.5 | S | Sarah St |
| 12.5 | R | Lower Marine Rd@Old Staunton | 39.6 | R | Wickliffe St |
| 14.9 | R | Triad Rd | 39.8 |  | <u>Rest Rooms Tri-Township Park</u> |
| 15.4 | L | Hunter School Rd | 39.9 | L | Lake Dr |
| 15.9 | X | Hwy 4 | 40.1 | R | Collinsville Rd |
| 16.9 | R | Marine Rd | 41.2 | L | Formosa Rd |
| 17.5 | L | Hickory Flat Rd | 41.5 | R | Formosa Rd |
| 21.1 | L | Motel Rd | 41.7 | S | Troy Rd |
| 21.9 | R | Sportsman Rd | 42.6 | R | Wilson Heights Rd |
| 22.8 | X | Frank Watson Pkwy | 42.7 | R | Frontage Rd |
| 23.6 | R | Hwy 143 | 42.8 | L | Goshen Trail bike path |
| 23.7 | X | Hwy 40 (Traffic) | 43.9 | BL | Schoolhouse Trail bike path |
| 23.7 | S | Walnut St | 44 | BL | Schoolhouse Trail bike path |
| 23.9 | → | (Optn. Rest Stop - Highland Diner) | 45.1 |  | <u>Rest Rooms - Drost Park</u> |
| 24 | R | Walnut St | 49.6 | X | Hwy 157 (Stoplight) |
| 24.2 | L | 9th Street | 49.7 | L | MCT Trailhead |
| 24.2 | → | (Optn. Rest Stop - 9th Street Café) | | | |
| 24.2 | R | Laurel St | | | |
| 24.4 | R | Broadway | | | |
| 24.8 |  | <u>Rest Stop - Highland Casey's</u> | | | |