



Dames Park O'Fallon to Winfield Dam


JGK 9/22

START - To Winfield - 16.4 miles


RETURNS - 25.1 or 28.9 miles

- 0.0 Ride Start - Dames Park
- 0.1 X Hwy P onto Dames Park Dr
- 0.4 L Roxbury Dr
- 0.9 R Koch Rd
- 2.3 L Mueller Road
- 3.8 R St. Paul Rd
- 4.3 R Hackmann Rd
- 4.3 L St. Paul Rd
- 4.9 L Hwy Y
- 5.4 R Vomund Rd
- 5.6 L Dyer Rd
- 8.4 L to stay on Dyer Rd
- 10.0 L Old 79 towards Bridge
- 10.4 L Pine St
- 10.6 S onto Hwy C over Hwy 79
- 10.9 R Meier Rd Or
- S -  Optional Rest Stop - FastLane Old Monroe
- 12.8 X Brevator Rd
- 15.7 R Hwy 47 shoulder (Traffic)
- 16.6  Rest Stop - Winfield Casey's →

Option to Winfield Dam - +7.6 miles

- ↓ 16.6 From Casey's:
- 16.6 X Windfield Plaza in front of Grocery
- 16.8 L Harry's Way
- 16.9 BR Old Troy Rd
- 17.2 X Walnut St onto 4th St
- 17.2 R Elm St
- 17.4 L 2nd St
- 17.5 R Pine St
- 17.5 L Hwy 79 (Traffic)
- 17.6 R Hwy N
- 19.9 L Sandy Slough Rd
- 20.4 L  Rest Rooms - Winfield Dam

From Winfield Dam Rest Rooms

- 20.4 R towards Sandy Slough
- 20.5 R Sandy Slough Rd
- 20.9 R Hwy N
- 23.2 L Hwy 79 (Traffic)
- 23.3 R Pine St
- 23.4 L 2nd St
- 23.5 R Elm St
- 23.6 L 4th St
- 23.7 X Walnut St onto Old Troy
- 23.9 BL Harry's Way
- 24.0 R towards grocery store
- 24.2 L towards Hwy 47
- Return from Winfield Casey's
- ↑ 16.6 24.2 R Hwy 47 shoulder
- ↑ 18.1 25.7 R Hwy EE
- ↑ 18.1 25.8 L Birkhead (Steep Uphill)
- ↑ 19.7 27.3 R Lindsey Rd
- ↑ 21.0 28.6 L Hwy EE
- ↑ 21.3 29.0 L Argentville Rd
- ↑ 22.3 29.9 L Ethlyn Rd
- 24.0 31.6  Optn. Rest - N Ethlyn Mkt
- 24.4 32.1 X Hwy 47 (Traffic)
- 27.2 34.9 L Brevator Rd
- 27.8 35.5 R Childs Rd
- 28.9 36.5 X Hwy C (Traffic)
- 28.9 36.5 S Hwy OO
- 30.7 38.4 L Jordan Rd
- 31.1 38.7 BR S Jordan Rd
- 31.3 39.6 S onto Flatwoods Rd
- 31.7 39.4 S Hwy Y
- 34.3 41.9 R Freymuth Rd
- 35.3 43.0 L Church Rd
- 37.4 45.0 BR onto St. Paul Rd
- 37.9 45.5 L Mueller Rd
- 39.4 47.0 R Koch Rd
- 40.8 48.4 L Roxbury Dr
- 41.2 48.9 R Dames Park
- 41.6 49.3 X Hwy P (Traffic)
- 41.7 49.3 R Dames Park parking

(Shortest Return on back)

Shortest Return - 16.6 miles

- 16.6 @ Rest Stop - Winfield Casey's
- 16.7 R Hwy 47 shoulder (Traffic)
- 17.7 L Meier Rd
- 20.6 X Brevator Rd
- 20.6 S Meier Rd
- 22.4 L Hwy C or

R - Optional Rest Stop -
FastLane Old Monroe
- 22.6 S onto Hwy C over Hwy 79
- 22.7 S Pine St
- 22.9 R Old 79 towards Bridge
- 23.1 X Old 79 Bridge
- 23.3 R Dyer Rd
- 24.9 R to stay on Dyer Rd
- 27.7 R Vomund Rd
- 27.9 L Hwy Y
- 28.4 R St. Paul Rd
- 29.0 R Hackmann Rd
- 29.0 L St. Paul Rd
- 29.5 L Mueller Road
- 31.0 R Koch Rd
- 32.4 L Roxbury Dr
- 32.8 R Dames Park Dr
- 33.1 X Hwy P onto Dames Park Dr
- 33.2 L Dames Park Parking