





# Pacific Community Park to Washington v3 (+2523')

JGK 8/22


## START

Pacific Community Park 

<u>Dist.</u>	<u>Turn</u>	<u>Roadway</u>
0.0	R	towards W Congress St
0.1	L	W Congress St
0.6	S	onto Hwy N / Bend Rd
0.8	R	Old Gray Summit Rd
4.4	L	Gray Summit Spur
4.5	R	into rear of Mobil OTR
4.6	L	Old Route 66
6.6	X	Hwy 100 (Stoplight)
6.7		Rest Rooms - Phillips 66
6.8	BL	Hwy AT / US 66
8.1	R	E Villa Ridge Rd
9.3	R	Hwy M
10.2	L	St. Louis Rock Rd
15.7	L	Hwy V
16.8	R	Clearview Rd
17.0	R	Bethlehem Church Rd
17.3	BR	Bethlehem Church Rd
18.6	BL	N Goodes Mill Rd
21.2	R	S Point Rd
22.4		Rest Stop - BP
22.4	R	S Point Rd from BP
22.5	X	Hwy 100 (Stoplight)
22.5	S	5th St (Steep downhill)
22.9	R	Old Hwy 100
23.0	L	Highland Dr
23.4	L	Riverfront Bike Trail
25.9	BR	on bike trail
26.0	S	onto parking lot / Elbert
26.1	L	Lafayette St (RR Trax)
26.1	R	Front St
26.4	L	Olive St
26.5	L	Main St
26.8		Optn. Rest Stop - Joe's Deli - Washington

## RETURN - 19.8 miles

From Joe's Deli

<u>Dist.</u>	<u>Turn</u>	<u>Roadway</u>
26.8	R	Main St
26.8	R	Lafayette St (RR Trax)
27.0	R	Elbert Dr thru parking lot
27.0	S	Riverfront Trail
27.1	BL	Riverfront Trail
29.6	R	Highland Dr
29.9	L	Old Hwy 100
35.7	X	Hwy T
37.0	L	to Hwy 100 shoulder
37.6	R	Old Hwy 100
39.1	BL	Hwy 66 / AT
39.3		Rest Stop - Phillips 66
39.3	X	Hwy 100 (Stoplight)
39.4	S	Old US 66
41.3	R	Mobil OTR - Go around back
41.4	L	Gray Summit Spur
41.5	R	Old Gray Summit Rd
45.1	L	Hwy N / Bend Rd
45.3	S	Club Congress
45.8	R	Birk Circle - Pacific City Park
46	S	Parking area by rest rooms