





# New Town to Lake 370+

JGK rev. 8/22

## START - Marsala's Market

## Short Return - 15.8 miles

## Long Return - 24.8 miles

START - Marsala's Market		Short Return - 15.8 miles		Long Return - 24.8 miles	
Exit N. on Civic Circle		Exit out of QuikTrip rear		Exit out of QuikTrip rear	
0.0	\$\$ Exit N. on Civic Circle				
0.1	R Domain St	23.7	R Main St	23.7	R Main St
0.1	L New Towne Ave	24.3	L Salt River Road	24.3	L Salt River Road
0.3	S New Towne Ave	24.6	R Silvers Rd	25.8	X Hwy 79
0.6	R New Town Blvd	27.7	L Hwy C	25.8	BR Tom Ginnever
1.3	L Hwy B	29.7	R Hwy B	27.7	R TR Hughes Blvd
1.6	BL to stay on Hwy B	35	R Huster Rd	27.8	L Homefield Blvd
8.9	L Hwy C	36.8	L Fountain Lakes Blvd	28.4	L St. Matthew Ave
13.0	L Salt River Rd (Traffic)		L New Town Blvd -	28.7	X Tom Ginnever
13.4	L Iffrig Rd (Stoplight)	37.5	 Optn. Rest Stop -	29.4	L Eggering/Sheppard
14.4	R Bike Trail atop levee	38.1	MotoMart	29.7	BR Bill Hayden Dr
15.0	S Lakeside Park Trail	38.7	R onto bike trail	29.8	 Rest Rooms - Park
16.1	L Lakeside Park Trail	38.9	R Canal St	30.0	X TR Hughes Blvd
18.5	BR Lakeside Park Trail	28.9	BR Canal St	30.0	S Cool Springs Ind
18.7	X Road to Bike Trail	39.1	L Canal St	30.3	L Cool Springs Rd
19.1	 Restrooms - Pavilion	39.3	R Arpent St	30.9	R Tom Ginnever
19.2	L Bike Trail	39.4	L Rue Royale St	32.4	X Hwy 79
19.3	BR Cross bridge on trail	39.5	L Civic Circle Parking	33.6	L Silvers Rd
20.4	L Bike Trail		Parking area	36.7	L Hwy C
21.5	BL stay on elevated Trail			38.7	R Hwy B
22.0	L Iffig Rd			44	R Huster Rd
23.0	S Mid Rivers Mall Dr (Traffic)			45.8	L Fountain Lakes
23.5	R Main St			46.4	L New Town Blvd -
23.6	 Rest Stop - QuikTrip				Opt. Rest MotoMart
	St. Peters			47.1	R onto Bike path
				47.5	R Canal St
				47.7	BR Canal St
				47.9	L Canal St
				48	R Arpent St
				48.2	L Rue Royale St
				48.4	L Civic Circle Parking
				48.5	Parking area