




















## Chesterfield Athletic Fields - Hardt Loop 22.3

Dist	Type	Note	Next
0.0		Start of route	0.0
0.0		Exit Parking lot North exit	0.0
0.1		L toward Monarch Chesterfield Levee Trail	0.0
0.1		L onto Monarch Chesterfield Levee Trail	1.3
1.3		R to stay on Monarch Chesterfield Levee Trail	2.9
4.3		R - Centaur Rd	1.1
5.4		R - Wild Horse Creek Rd	2.5
7.9		R - Ossenfort Rd	1.4
9.4		L - Hardt Rd	2.4
11.8		L - Wild Horse Creek Rd	4.9

11.8 miles. +563/-220 feet

Dist	Type	Note	Next
16.7		L - Centaur Rd	1.2
18.0		Rest Rooms - John L. LeCave rest stop	0.1
18.0		R - Monarch Chesterfield Levee Trail	2.9
20.9		L - to stay on Monarch Chesterfield Levee Trail	1.2
22.2		BR - to stay on Monarch Chesterfield Levee Trail	0.1
22.2		R - towards parking area	0.0
22.2		R - into parking area	0.0
22.2		End Ride	0.0
22.3		End of route	0.0

10.5 miles. +110/-124 feet