




Pacific Community Park to Washington v3 (+2523')

JGK 5/22


START

Pacific Community Park 

<u>Dist.</u>	<u>Turn</u>	<u>Roadway</u>
0.0	R	towards W Congress St
0.1	L	W Congress St
0.7	S	onto Hwy N / Bend Rd
0.9	R	Old Gray Summit Rd
4.4	L	Gray Summit Spur
4.5	R	into rear of Mobil OTR
4.7	L	Old Route 66
6.6	X	Hwy 100 (Stoplight)
6.8		Rest Rooms - Phillips 66
7.0	BL	Hwy AT / US 66
8.2	R	E Villa Ridge Rd
9.5	R	Hwy M
10.3	L	St. Louis Rock Rd
15.9	L	Hwy V
16.9	R	Clearview Rd
17.1	R	Bethlehem Church Rd
17.5	BR	Bethlehem Church Rd
18.7	BL	N Goodes Mill Rd
21.3	R	S Point Rd
22.4		Rest Stop - BP
22.4	R	S Point Rd from BP
22.6	X	Hwy 100 (Stoplight)
22.6	S	5th St (Steep downhill)
23.0	R	Old Hwy 100
23.1	L	Highland Dr
23.4	L	Riverfront Bike Trail
25.9	BR	on bike trail
26.0	S	onto parking lot
26.1	L	Lafayette St
26.2	R	Front St
26.2		Rest Stop - underGrounds Expresso Bar - Washington

RETURN - 22.5 miles

From Expresso Bar

<u>Dist.</u>	<u>Turn</u>	<u>Roadway</u>
26.2	L	Front St
27.0	L	Tieman Dr
27.4	R	Veterans Dr
27.8	L	Grand Ave
28.0	L	S. Lake Shore Dr
28.4	S	Veterans Dr
28.5	S	Tieman Dr
28.7	R	Front St
29.5	L	Lafayette St (RR Trax)
29.6	R	Elbert Dr thru parking lot
29.7	S	Riverfront Trail
32.3	R	Highland Dr
32.6	L	Old Hwy 100
38.4	X	Hwy T
39.6	L	Hwy 100 shoulder
40.3	R	Old Hwy 100
41.8	BL	Hwy 66 / AT
41.9		Rest Stop - Phillips 66
42.0	X	Hwy 100 (Stoplight)
42.0	S	Old US 66
44.0	R	Mobil OTR - Go around back
44.1	L	Gray Summit Spur
44.2	R	Old Gray Summit Rd
47.8	L	Hwy N / Bend Rd
48.0	S	Club Congress
48.5	R	Birk Circle - Pacific City Park
48.7	S	Parking area