





Waterloo to Ruma - Renault Return (2432')

JGK 1/22

START

RETURN - 26.5 miles

0.0 L Walmart Parking Lot
 0.1 L Market St
 0.1 L HH Rd
 0.5 L Moore St
 1.4 L to stay on Moore St
 1.4 X Hwy 3 (Traffic) to Moore St
 2.5 X Park St (Traffic)
 2.6 L Walnut St.
 2.7 R Stiening St.
 2.8 L Hoener St.
 3.2 S Front St. (Traffic)
 3.3 R Morrison Ave
 3.7 R Legion / Old Red Bud
 6.4 R Old Red Bud (No sign)
 6.7 R Hwy 3 (Caution)
 6.8 L Kaskaskia Rd.
 7.0 L G Road
 8.4 L KK Road
 8.7 R G Road
 11.7 R LL Road
 11.9 L G Road
 13.4 L MM Road
 18.7 L Ames Road
 18.9  Rest Stop - Phillips 66
 19.0 L Ames Road
 23.9 L V V Road / Horse Creek Rd
 25.8 R Stamm Lane
 26.6 L Mill St
 28.1 R Kaskaskia St
 28.1  Rest Stop - Ruma Mary's Grill

28.1 R Kaskaskia St.
 28.2 L Mill St
 29.7 R Stamm Lane
 30.5 L Horse Creek Rd
 31.1 S V V Road
 32.4 L Ames Rd
 32.4 R V V Road
 36.6 R G Road
 37.2 S Washington St (Renault)
 37.4 L 1st St
 Optn. Rest Stop - Freda's Bar
 37.4 R Main / S Fork
 37.5 BR G Road
 39.1 BR G Road
 41.1 BR MM Rd
 41.1 L G Road
 42.7 R LL Road
 42.8 L G Road
 45.9 L KK Road
 46.1 R G Road
 47.6 R Kaskaskia Rd
 47.7 R Hwy 3 (Traffic - Caution)
 47.8 L Old Red Bud Rd
 48.1 L Old Red Bud (No sign)
 50.9 L Morrison Ave
 51.3 L Front St (Hwy 156)
 51.4  Rest Stop - Amoco Waterloo
 51.4 X Front St (Hwy 156)
 51.5 S Hoener Ave
 51.8 R Stiening St
 51.9 L Walnut St / Moore St
 52.1 X Park St (Traffic)
 52.1 S Moore St
 53.2 X Hwy 3 (Traffic - Caution)
 53.2 R Moore St
 54.1 R HH Rd
 54.5 R Market St
 54.6 R Walmart Parking Lot