



Waterloo to Ruma - Red Bud Return (2418')

JGK rev. 4/22



START

0.0 L Walmart Parking Lot
 0.1 L Market St
 0.1 L HH Rd
 0.5 L Moore St
 1.3 L to stay on Moore St
 1.4 X Hwy 3 (Traffic) to bike trail
 1.4 R on bike trail next to Hwy 3
 2.1 L Illinois St (Caution)
 2.3 R Moore St
 2.7 X Park St / Hwy 156 (Traffic)
 2.8 L Walnut St.
 2.9 R Stiening St.
 3.1 L Hoener St.
 3.4 X Front St / Hwy 156 (Traffic)
 3.5 R Morrison Ave
 3.9 R Legion / Old Red Bud
 6.7 R Old Red Bud (No sign)
 7.0 R Hwy 3 (Caution)
 7.1 L Kaskaskia Rd.
 7.2 L G Road
 8.7 L KK Road
 8.9 R G Road
 12.0 R LL Road
 12.1 L G Road
 13.7 L MM Road
 18.9 L Ames Road
 19.2 R Hwy 3 (Caution)
 19.4  Rest Rooms - Phillips 66
 19.4 L Hwy 3 (Caution)
 19.6 L Ames Road
 24.6 L V V Road / Horse Creek Rd
 26.5 R Stamm Lane
 27.3 L Mill St
 28.7 R Kaskaskia St
 28.8  Rest Stop - Ruma - Mary's 2 Grill

RETURN - 28 Miles

28.8 R Kaskaskia St. (behind Mary's)
 28.9 R Mill St
 28.9 X Hwy 3 (Caution)

Return Continued

29.9 L 1st Road
 34.3 L Ohlwine Rd
 35.1 X Hwy 3 (Traffic - Caution)
 35.1 S Blackjack Rd
 35.2 R Locust Rd
 35.7 R Shiloh Dr.
 35.7  Rest Rooms - Casey's Red Bud
 35.8 R Locust Rd
 35.9 L Field Dr
 36.6 R Country Club Dr
 37.0 R Clarence Dr
 37.3 X Hwy 3 (Traffic - Caution)
 37.3 S Powell Rd
 38.6 BR Powell Rd
 40.1 L LL Road
 41.6 R J Road
 42.1 L LL Road
 43.7 X Hwy 3 (Traffic - Caution)
 45.1 R Sportsman Rd
 46.6 R Sportsman Rd
 47.1 L KK Road
 48.1 R G Road
 49.6 R Kaskaskia Rd
 49.7 R Hwy 3 (Traffic - Caution)
 49.8 L Old Red Bud
 50.2 L Old Red Bud (No sign)
 52.9 L Morrison Ave
 53.3 L Front St (Hwy 156)
 53.4 X Front St ( Rest Rooms - Amoco)
 53.5 S Hoener Ave
 53.8 R Stiening St
 53.9 L Walnut St / Moore St
 54.1 X Park St (Traffic)
 54.5 L Illinois Ave
 54.8 R bike trail at Hwy 3
 55.4 X Hwy 3 (Traffic - Caution)
 55.5 R Moore St
 56.3 R HH Rd
 56.7 R Market St
 56.8 R Walmart Parking Lot