




Waterloo to Redbud - Another Way

JGK 12/21

START

RETURN - 20.7 miles

0.0	L	Walmart Parking Lot	28.3	Exit	Caseys (N) towards Shiloh Dr
0.1	L	Market St	28.3	L	Shiloh Dr
0.1	L	HH Rd	28.3	R	Locust St
0.5	L	Moore St	28.4	L	Field Dr
1.4	L	Rural Rt. #1	29.1	R	Country Club Dr
1.4	X	Hwy 3 (Traffic) to Moore St	29.6	R	Clarence Dr
2.4	L	4th St	29.9	X	Hwy 3 (Traffic - Caution)
2.9	X	Market St (Stop light)	29.9	S	Powell Rd
2.9	R	Morrison Ave	31.1	BR	to stay on Powell Rd
3.8	R	Legion / Old Red Bud	32.6	L	LL Road
6.5	R	Old Red Bud (no sign)	33.1	BL	LL Road
6.8	R	Hwy 3 (Caution)	34.1	R	J Rd / LL Rd
6.9	L	Kaskaskia R	34.6	L	LL Road
7.0	L	G Road	36.2	X	Hwy 3 (Traffic)
8.5	L	KK Road	37.6	R	Sportsman Rd
8.8	R	G Road	39.1	BR	Sportsman Rd
11.8	R	LL Road	39.7	L	KK Rd
12.0	L	G Road	40.7	R	G Rd
13.5	L	MM Road	42.1	R	Kaskaskia Rd
18.8	L	Ames Road	42.2	R	Hwy 3 (Traffic - Caution)
19.0		Rest Stop - Phillips 66	42.4	L	Old Red Bud Rd
19.0	L	Ames Road	42.7	L	to stay on Old Red Bud (No sign)
22.5	L	Faust Road	45.4	L	Morrison Ave
24.0	S	Blackjack Rd	45.9	L	Front St (Hwy 156)
27.8	L	Locust St	45.9		Optn. Rest Stop - Amoco Waterloo
28.3	R	Shiloh St	45.9	L	Front St (Hwy 156)
28.3		Rest Stop - Red Bud Caseys	46.0	L	Morrison Ave
			46.4	R	4th St
			46.5	L	Rogers St
			48.3	L	Country Club Ln
			48.8	X	Hwy 3 (Stop Light)
			48.8	S	HH Rd
			48.9	L	Market St
			49.0	R	Walmart Parking Lot