




New Town to Lake 370+

JGK 8/21

START - Marsala's Market

Short Return - 15.8 miles

Long Return - 24.8 miles

0.0	\$\$	Exit N. on Civic Circle	24.5	R	out of QuikTrip	24.5	R	out of QuikTrip
0.1	R	Domain St	25.2	L	Salt River Road	25.2	L	Salt River Road
0.1	L	New Towne Ave	25.5	R	Silvers Rd	26.6	X	Hwy 79
0.3	S	New Towne Ave	26.4	R	to stay on Silvers Rd	26.7	BR	Old Hwy 79
0.5	R	New Town Blvd	28.6	L	Hwy C	27.4	S	Tom Ginnever
1.3	L	Hwy B	30.6	R	Hwy B	28.5	R	TR Hughes Blvd
1.6	BL	to stay on Hwy B	35.8	R	Huster Rd	28.6	L	Homefield Blvd
8.9	L	Hwy C	37.6	L	Fountain Lakes Blvd	29.2	L	St. Matthew Ave
13.0	L	Salt River Rd (Traffic)	38.3	L	New Town Blvd -	29.6	X	Tom Ginnever
13.4	L	Iffrig Rd (Stoplight)			Rest Stop - MotoMart	30.3	L	Eggering/Sheppard
14.4	R	Bike Trail atop levee	39.3	R	Canal St	30.6	BR	Bill Hayden Dr
15.0	S	Lakeside Park Trail	39.7	BR	Canal St	30.6		Rest Rooms - Park
16.1	L	Lakeside Park Trail	39.8	L	Canal St	30.8	X	TR Hughes Blvd
18.5	BR	Lakeside Park Trail	39.9	R	Arpent St	30.8	S	Cool Springs Ind
18.7	X	Road to Bike Trail	40.1	L	Rue Royale St	31.2	L	Cool Springs Rd
19.3		Restrooms - Pavilion	40.3	L	Civic Circle Parking	31.8	R	Tom Ginnever
19.3	L	Bike Trail				32.5	S	Old Hwy 79
20.4	L	Bike Trail				33.3	X	Hwy 79
21.6	BL	stay on elevated Trail				34.5	L	Silvers Rd
22.1	L	Iffig Rd				37.5	L	Hwy C
23.1	R	Salt River Rd (Traffic)				39.5	R	Hwy B
23.8	L	Main St				44.8	R	Huster Rd
24.5	L	Rest Stop - QuikTrip Old St. Peters				46.6	L	Fountain Lakes
						47.3	L	New Town Blvd - Rest MotoMart
						48.1	R	onto Bike path
						48.3	R	Canal St
						48.5	BR	Canal St
						48.8	L	Canal St
						48.9	R	Arpent St
						49.1	L	Rue Royale St
						49.3	L	Civic Circle Parking