




L & C Boathouse to Lake 370 v2

JGK 10/21

STARTReturn - 19.6 Miles

0.0	R	towards Riverside Dr	28.1	R	Main St (out of Quiktrip)
0.0	L	onto Riverside Dr	28.7	L	Salt River Rd
0.1	R	Riverside Dr	29.0	R	Silvers Rd
0.9	BL	Clark St	32.1	L	Hwy C
1.0	R	2nd St	34.1	R	Hwy B
1.3	L	Lawrence St	39.4	R	Huster Rd
1.3	R	Borchert Greenway Trail	41.2	L	Fountain Lakes Rd
1.7	X	Olive St (Caution)	41.9	X	New Town Blvd
1.9	R	trail next to 5th / Mel Wetter	41.9		Optn. Rest Rooms - MotoMart
2.6	L	Little Hills Expressway Trail	42.0	R	New Town Blvd (out of MotoMart)
3.5	X	Little Hills Expressway	42.4	R	Mueller Rd
3.5	S, R, L	Fox Hill Park Trail	43.8	S	onto Little Hills Expy
3.7	R	Tamarack Dr	44.2	R	Little Hills Bike Trail
3.9	L	Fox Hill Rd	45.0	R	X - Mel Wetter onto Bike Trail
4.1	L	Boschertown Rd	45.8	L	stay on Bike Trail
4.2	R	Boshert Trail	46.0	X	Olive St
5.7	R	New Town Blvd Bike Trail	46.3	L	Lawrence St
5.8	X	New Town Blvd	46.3	R	2nd St
5.8	S	Seeburger Rd	46.7	L	Clark St
7.0	L	Hwy B	46.8	S	onto Riverside Dr
13.3	L	Hwy C	47.6	L	S Riverside Dr
17.4	L	Salt River Rd	47.7	R	towards parking
17.7	L	Iffrig Rd (Stoplight)	47.7	L	Parking area
18.7	R	Lakeside Park Bike Trail			
19.3	S	Lakeside Park Bike Trail			
20.4	L	Lakeside Park Bike Trail			
22.8	R	Lakeside Park Bike Trail			
23.0	X	Park Rd onto Bike Trail			
23.6		Rest Rooms - Park Pavilion			
23.6	L	Lakeside Park Bike Trail			
24.8	L	Lakeside Park Bike Trail			
25.9	BL	Bike Trail			
26.4	L	Iffrig Rd			
27.4	S	Mid Rivers Mall Dr			
27.9	R	Main St			
28.0		Rest Stop - QuikTrip - Old St. Peters			