

St. Peters to Lake Saint Louis



JGK 1/22

START

Short Return - 14.5 Miles

Long Return - 24.0 Miles


From Commuter parking lot

0.0 X Main St.
 0.1  Visit QuikTrip
 0.1 R Main St.
 0.8 R Salt River Road
 1.1 L Hwy C
 3.2 L Silvers Rd
 6.2 R Salt River Road
 7.4 X Hwy 79
 8.2 S Tom Ginnever Rd
 9.3 R T.R. Hughes Blvd
 9.4 L Homefield Blvd
 10.4 R Peiper Rd
 10.7 L Old Hwy 79
 11.3 X Hwy M (Danger)
 12.6 L Mueller Rd
 14.6 R St. Paul Rd
 15.1 BL Church Rd
 17.1 L Freymuth Rd
 18.7 S Guthrie Rd
 22.2 X I-70 (Stoplight)
 22.2 S Lake St. Louis
 26.4 R Civic Center Dr
 26.5  Rest Stop - Huck

From Huck - Lake STL

26.6 R Civic Center Dr
 26.6 L Lake STL Blvd
 26.8 R Technology Dr.
 28.4 L Henke Rd
 29.1 R Lake STL Blvd
 30.7 R Bent Oak Dr
 30.9 R to stay on Bent Oak
 31.0 R Veterans Memorial
 32.3 X Bryan Rd (Stoplight)
 34.0 L Woodlawn Ave
 34.3 X Hwy I-70
 35.0 R Civic Park Dr
 35.4 X Main St
 35.5 S cont. East thru lot
 35.6 L Sonderen St
 35.7 S Eggering Dr
 35.9 R Eggering Dr
 36.2 BR Bill Hayden Dr
 36.5 X TR Hughes Blvd
 36.5 S Cool Springs Ind. Dr.
 36.8 L Cool Springs Rd
 37.4 R Tom Ginnever
 38.2 S Old Hwy 79 / Pearl
 38.9 X Hwy 79
 39 S Salt River Road
 40.4 R Main St
 41.1 R Commuter Parking

From Huck - Lake STL

26.6 R Civic Center Bypass
 26.5 L Civic Center Dr
 27.2 R Dauphine Dr
 28.4 R Rue Grand Dr
 28.7 L Savoy Dr
 29.8 R Gascony Dr
 30.1 L Veterans Memorial
 30.3 R Freymuth Rd
 30.3 S under I-70
 30.5 S Highway A (Traffic)
 31 R Gilmore Access Rd
 31.1 L Josephville Rd
 31.6 R Mexico Rd
 32.2 L Hancock Rd
 33.4 L Kersting Rd
 34.5 R Josephville Rd
 35.6 X Hwy P
 35.6 S Eisenbath Rd
 38.6 R Freymuth Rd
 38.7 L Church Rd
 40.8 BR onto St. Paul Rd
 41.3 L Mueller Rd
 43.3 R Old Hwy 79
 45.2 R Peiper Rd
 45.5 L Homefield Blvd
 46.5 R TR Hughes Blvd
 46.6  Rest rooms - Phillips66
 46.6 L Tom Ginnever
 47.7 S Old Hwy 79
 48.5 X Hwy 79
 50 R Main St
 50.6 R Commuter Parking