




START

| Exit MarketPlace Rear | | <u>Shortest Return - 19.9 Miles</u> | | <u>Longest Return - 27.6 Miles</u> | |
|-----------------------|---|-------------------------------------|--|------------------------------------|--|
| 0.1 | L Veterans Parkway | 13.2 |  Mike's Service | 13.2 |  Mike's Service |
| 0.2 | R Valmeyer Rd | 13.2 | R Cedar Bluff | 13.2 | R Cedar Bluff |
| 0.5 | L D Road | 13.2 | L Meyer Ave | 13.2 | L Meyer Ave |
| 4.7 | L Hanover Rd | 13.4 | R Hwy 156 (Busy) | 13.4 | X Hwy 156 (Busy) |
| 4.7 | R D Road | 16.7 | R B Road | 13.4 | S C Road |
| 7.6 | BL D Road | 19.7 | L B Road | 16.4 | R Deer Hill Rd |
| 7.6 | L to stay on D Rd | 22.2 | R Merrimac Rd | 17.8 | R Hwy KK |
| 10.8 | BR D Road | 24.2 | L Levee Rd | 21.2 | R Bluff Rd |
| 12.0 | R Hwy 156 (Caution) | 27.5 | L Levee Rd | 21.6 | BR Bluff Rd |
| 13.0 | R Meyer Ave | 29.5 | R Bottom Rd | 24.5 | L Main St / Hwy 156 |
| 13.1 | R Cedar Bluff | 31.8 | L Bluff Rd (Busy) | 25.8 | R B Road |
| 13.2 |  Rest Stop - Mike's Service New Valmeyer | 32.2 | R Valmeyer Rd | 28.7 | BR Levee Rd |
| | | 33 | L Veterans Parkway | 31.5 | L Levee Rd |
| | | 33 | R MP Rear Entrance | 35.2 | L Levee Rd |
| | | 33.1 | R MP Parking | 37.2 | R Bottom Rd |
| | | | | 39.5 | L Bluff Rd (Busy) |
| | | | | 39.8 | R Valmeyer Rd |
| | | | | 40.6 | L Veterans Parkway |
| | | | | 40.7 | R MP Rear Entrance |
| | | | | 40.8 | R MP Parking |