



# West County South 37

JGK 12/21

(+1790')

## START



## Return - (15.6 Miles)

0.0	Start	Dierbergs Taylor Rd	22.2	R	Convenience Way
0.1	L	Taylor Rd	22.4	R	Outlet Blvd
0.2	R	Old Manchester Rd	22.8	R	Premium Way
1.2	X	Hwy 109 (Stoplight)	22.8	L	thru parking lot
3.1	L	Glencoe Rd	23.0	L	towards bike trail
6.2	S	Melrose Rd	23.1	L	Monarch Levee Trail
9.4	R	Hwy 100 shoulder	25.8	R	Centaur Rd
9.6	L	Old Manchester Rd	27.0	R	Wild Horse Creek
9.7	L	Melrose Rd	30.9	L	Rieger Rd
12.0	R	Ossenfort Rd	32.8	R	Pond Rd
14.9	BL	Wild Horse Creek Rd	35.1	X	Hwy 100 (Caution)
17.4	L	Centaur Rd	35.1	L	Bike Trail
18.5	L	Monarch Levee Trail	35.8	L	under Hwy 109
		Optn. Rest Rooms	35.8	L	Bike Trail
21.3	R	trail towards parking lot	36.5	R	Fountain Place
21.4	R	parking lot road	36.6	S	at circle
21.5	R	Premium Way	36.6	L	Main St
21.6	L	Outlet Blvd	36.8	X	Taylor Rd
22.0	L	Convenience Way	36.9	R	into Parking lot
22.2		Rest Stop - BP Chesterfield Airport Rd			

### Climbs on this route:

1. Melrose - (Woods to Allenton)
2. Wild Horse Creek - (Not Doberman)
3. Pond - (Rieger to Hwy 100)

STARTReturn - (14.5 Miles)

0.0	<u>Start</u>	Dierbergs Taylor Rd	32.3	R	Convenience Way
0.1	L	Taylor Rd	32.5	R	Outlet Blvd
0.2	R	Old Manchester Rd	32.9	R	Premium Way
1.2	X	Hwy 109 (Stoplight)	33	L	parking lot road
3.1	L	Glencoe Rd	33.2	L	towards Monarch Levee Trail
6.2	S	Melrose Rd	33.2	L	Monarch Levee Trail
8.8	L	Allenton Rd	36	R	Centaur Rd
13.2	R	Fox Creek Rd	37.1	R	Wild Horse Creek Rd
		Optn. Rest Rooms	41	L	Rieger Rd
17.4	R	Hwy 100 shoulder	42.9	R	Pond Rd
19.8	L	Old Manchester (Caution)	45.2	X	Hwy 100 (Caution)
19.8	L	Melrose Rd	45.2	L	Bike Trail
22.2	R	Ossenfort Rd	45.9	L	Thru tunnel under Hwy 109
23.0	X	Hwy T (Caution)	45.9	L	Bike Trail
25.0	L	Wild Horse Creek Rd	46.7	R	Fountain Place
27.5	L	Centaur Rd	46.7	S	around circle
28.7	L	Monarch Levee Trail	46.8	L	Main St
31.5	R	trail towards parking lot	46.9	X	Taylor Rd
31.5	R	parking lot road	47	R	into parking lot
31.7	R	Premium Way			
31.7	L	Outlet Blvd			
32.2	L	Convenience Way			
32.3		Rest Stop - BP Chesterfield Airport Rd			

Climbs on this route:

1. Melrose - (Woods to Allenton)
2. Fox Creek - (Allenton west)
3. Wild Horse Creek - (Not Doberman)
4. Pond - (Rieger to Hwy 100)