




Pacific Community Park to Washington v3 (+2553')

JGK 11/21


START

Pacific Community Park 

<u>Dist.</u>	<u>Turn</u>	<u>Roadway</u>
0.0	L	towards W Congress St
0.1	L	W Congress St
0.6	S	onto Hwy N / Bend Rd
0.8	R	Old Gray Summit Rd
4.4	L	Gray Summit Spur
4.5	R	into rear of Mobil OTR
4.6	L	Old Route 66
6.8	X	Hwy 100 (Stoplight)
6.9		Optn. RestStop - Phillips 66
7.0	BL	Hwy AT / US 66
8.3	R	E Villa Ridge Rd
9.6	R	Hwy M
10.4	L	St. Louis Rock Rd
16.0	L	Hwy V
17.0	R	Clearview Rd
17.2	R	Bethlehem Church Rd
17.5	BR	Bethlehem Church Rd
18.8	BL	N Goodes Mill Rd
21.4	R	S Point Rd
22.6		Optn. Rest Stop - BP
22.6	R	S Point Rd from BP
22.7	X	Hwy 100 (Stoplight)
22.7	S	5th St (Steep downhill)
23.2	R	Old Hwy 100
23.3	L	Highland Dr
23.6	L	Riverfront Bike Trail
25.9	BR	on bike trail
26.0	S	onto parking lot
26.1	L	Lafayette St
26.2	L	Main St
26.2		Rest Stop - Lunch - Joe's Deli or wherever you want on the River front.

RETURN - 19.7 miles

From Joe's Bakery & Deli

<u>Dist.</u>	<u>Turn</u>	<u>Roadway</u>
26.2	R	Main St
26.5	R	Olive St
26.6	R	Front St
26.9	L	Lafayette St
26.9	R	thru parking lot
27.0	R	onto bike trail
29.6	R	Highland Dr
30.0	L	Old Hwy 100
35.7	X	Hwy T
37.0	L	Hwy 100 shoulder
37.6	R	Old Hwy 100
39.1	BL	Hwy 66 / AT
39.2		Rest Stop - Phillips 66
39.3	X	Hwy 100 (Stoplight)
39.3	S	Old US 66
41.3	R	Mobil OTR - Go around back
41.4	L	Gray Summit Spur
41.5	R	Old Gray Summit Rd
45.1	L	Hwy N / Bend Rd
45.3	S	Club Congress
45.8	R	Birc Circle - Pacific City Park
45.9	R	Parking area