




L & C Boathouse to Lake 370 v2

JGK 10/21

STARTReturn - 19.6 Miles

0.0	R	towards Riverside Dr	28.9	R	Main St
0.0	L	onto Riverside Dr	29.5	L	Salt River Rd
0.1	R	Riverside Dr	29.8	R	Silvers Rd
0.9	BL	Clark St	32.9	L	Hwy C
1.0	R	2nd St	34.9	R	Hwy B
1.3	L	Lawrence St	40.2	R	Huster Rd
1.3	R	Borchert Greenway Trail	42.0	L	Fountain Lakes Rd
1.7	X	Olive St (Caution)	42.7	L	New Town Blvd
1.9	R	trail next to 5th / Mel Wetter	42.7		Optn. Rest Rooms - MotoMart
2.6	L	Little Hills Expressway Trail	42.7	R	New Town Blvd
3.5	X	Little Hills Expressway	43.1	R	Mueller Rd
3.5	S, R, L	Fox Hill Park Trail	44.5	S	onto Little Hills Expy
3.7	R	Tamarack Dr	44.9	R	Little Hills Bike Trail
3.9	L	Fox Hill Rd	45.7	R	X - Mel Wetter onto Bike Trail
4.1	L	Boschertown Rd	46.5	L	stay on Bike Trail
4.2	R	Boshert Trail	46.6	X	Olive St
5.7	R	New Town Blvd Bike Trail	47.0	L	Lawrence St
5.8	X	New Town Blvd	47.0	R	2nd St
5.8	S	Seeburger Rd	47.4	L	Clark St
7.0	L	Hwy B	47.5	S	onto Riverside Dr
13.3	L	Hwy C	48.3	L	S Riverside Dr
17.4	L	Salt River Rd	48.3	R	towards parking
17.7	L	Iffrig Rd (Stoplight)	48.4	L	Parking area
18.7	R	Lakeside Park Bike Trail			
19.3	S	Lakeside Park Bike Trail			
20.4	L	Lakeside Park Bike Trail			
23.0	X	Park Rd onto Bike Trail			
23.6		Rest Rooms - Park Pavilion			
23.6	L	Lakeside Park Bike Trail			
23.7	R	Lakeside Park Bike Trail			
23.7	R	Lakeside Park Bike Trail			
24.8	L	Lakeside Park Bike Trail			
26.0	BL	Bike Trail			
26.5	L	Iffrig Rd			
27.5	R	Salt River Rd			
28.2	L	Main St			
28.8		Rest Stop - QuikTrip - Old St. Peters			