



Tour de Popeye 100 (Borsch Park Start)

JGK revised 9/21

START


From Old Valmeyer Borsch Park

Leg #1 - 30.9 miles

<u>Dist</u>	<u>↔</u>	<u>Roadway</u>	<u>Next</u>
0.0	R	Margraphics Dr	0.1
0.1	L	Bluff Rd	0.3
0.4	R	Main St / Hwy 156	1
1.4	L	B Rd	1.6
3.0	R	Harris Rd	5
4.0	L	Walnut Rd	1.4
5.4	S	onto Levee Rd	5.1
10.5	L	Outlet Rd	2.7
13.2	R	Bluff Rd	0.5
13.7	L	Maeystown Rd	0.2
13.9	R	Bluff Rd	4.2
18.1	R	Ivy Rd	1.8
19.9	L	Stringtown Rd	6.6
26.5		Optional Rest Stop - Pit Toilets - Fort Parking Lot	0
26.5	S	Stringtown Rd	4.4
30.9	R	Main St	0.1
30.9		Rest Stop - Prairie du Rocher City Park	

From Prairie du Rocher City Park



Leg #2 - 22.9 miles

<u>Dist</u>	<u>↔</u>	<u>Roadway</u>	<u>Next</u>
30.9	R	Main St (S)	0.2
31.1	L	Tebeau St	0.0
31.1	R	Market St / Bluff Rd	0.0
31.1	BL	Bluff St	4.1
35.2	L	Bluff Rd / Simpson St	4.4
39.6	BL	Roots Rd	3.4
43.0	R	Onto SW right before Hwy 3	0.1
43.1	SAG	Rest Stop - Ellis Grove - No Facilities	0.0
43.1	R	Eggemeyer Plaza	0.2
43.3	R	Branch St	0.0
43.3	L	Main St	0.4
43.7	R	1st St	0.7
44.4	S	onto Riley Lake Rd	1.8
46.2	S	Kaskaskia St	7.3
53.5	BL	to stay on Kaskaskia St	0.3
53.8		Food/Rest Stop - Chester St. Nicholas Landmark	

Road Notes: All Railroad Crossings are very rough. Might consider walking your bikes.

From St. Nicholas Landmark Restaurant

Leg #3 - 23.3 miles

<u>Dist</u>	<u>↔</u>	<u>Roadway</u>	<u>Next</u>
53.8	R	Kaskaskia St	0.4
54.1	R	Branch St	0.1
54.2	BL	Bridge Bypass/Randolph	0.1
54.3	L	Bridge Bypass	0.1
54.4	L	See the Popeye Statue	0.1
54.5	R	Bridge Bypass	0.1
54.5	R	Randolph St	0.1
54.6	BR	Branch St	0.0
54.6	BR	Kaskaskia St	7.4
62	S	Riley Lake Rd	1.8
63.8	S	1st St.	0.5
64.3	L	Main St	0.2
64.5		Rest Stop - Across from 1st Baptist - No Facilities	0.1
64.7	R	Branch St	0.1
64.7	L	Eggemeyer Plaza	0.2
64.9	L	Sidewalk towards Roots	0.1
65	L	Roots Rd	3.4
68.4	BR	Bluff Rd	4.4
72.8	R	Bluff Rd / Simpson St	4.1
76.9	L	Tebeau St	0
76.9	R	Main St	0.1
77.1		Rest Stop - Prairie du Rocher City Park	

From Prairie du Rocher City Park

Leg #4 - 23.4 miles

<u>Dist</u>	<u>↔</u>	<u>Roadway</u>	<u>Next</u>
77.1	L	Main St	0.1
77.1	L	Henry St /Stringtown Rd	6.4
83.5	R	Kaskaskia Rd	1.7
85.2	L	Bluff Rd	8.4
93.6	L	Maeystown Rd.	0.2
93.8	R	Bluff Rd	6.5
100.3	R	Main St	0.1
100.4	L	Park St	0.1
100.5	L	Margraphics Dr	0.0
100.5	R	Borsch Park parking	