






Millstadt Liederkrantz Park to Mascoutah

JGK 5/21

| <u>START</u> | <u>Out & Back - 24.5 miles</u> | <u>Long Return - 27 miles</u> |
|---|--|--|
| From Millstadt Liederkrantz Park | 23.9 R Jefferson St (Traffic) | 23.9 R Jefferson St |
| 0.0 R Main St | 23.9 L Church St | 23.9 L Church St |
| 0.2 L Mill St | 24.0 R Market St | 24.0 R Market St |
| 0.3 R Jefferson St | 24.4 L Harnett St | 24.4 L Harnett St |
| 0.3 X Washington | 24.4 R Mascoutah Plaza Dr | 24.4 R Mascoutah Plaza Dr |
| 0.4 L Madison St. | 24.6 L Fountain View Dr | 24.6 L Fountain View Dr |
| 1.3 S onto Urbana Rd | 24.7 S onto Bike Trail | 24.7 S onto Bike Trail |
| 3.5 S Schmidt Ln | 24.7 L Bike Trail | 24.7 L Bike Trail |
| 6.6 R Hwy 159 | 25.4 X 6th to stay on bike trail | 25.4 X 6th stay on trail |
| 6.8 L Schiermeier Rd | 25.7 L 10th St | 25.7 L 10th St |
| 8.7 BR Country Side Ln | 26.2 X Hwy 177 / Main St | 26.2 X Hwy 177 / Main St |
| 9.3 BL Wolf Rd | 26.4 S Brickyard Rd | 26.4 S Brickyard Rd |
| 10.8 S Kessler / Westview | 30.2 R Jefferson Rd | 30.2 R Jefferson Rd |
| 11.1 L West St | 31.3 S Jacks Run Rd | 31.3 S Jacks Run Rd |
| 11.1 R Phillips St | 33.2 L Barber Ln | 33.2 L Barber Ln |
| 11.4 X Main St | 34.0 R Cemetary | 34.0 R Cemetary |
| 11.5 R Belleville St | 35.6 L Pitts St | 35.6 L Pitts St |
| 11.9 X Apple St | 35.6 BR Apple St | 35.6 BR Apple St |
| 12.0 L Lincoln Ct | 35.7 L Vine St | 35.7 L Vine St |
| 12.1 R State St / Hwy 15 | 35.8 R Hill St | 35.8 R Hill St |
| 12.3  Rest Stop - Freeburg | 35.9 L Edison / South St | 35.9 L Edison / South St |
|  MotoMart | 36.1 L State St / Hwy 15 | 36.1 L State St / Hwy 15 |
| 12.3 R State St / Hwy 15 | 36.2  Freeburg MotoMart | 36.2  Freeburg MotoMart |
| 12.4 R South St / Edison St | 36.2 R State St / Hwy 15 | 36.2 L State St / Hwy 15 |
| 12.5 R Hill St | 36.3 L Lincoln Ct / Belleville St | 36.4 R Hill Mine Rd |
| 12.6 L Vine St | 36.5 X Apple St | 39.3 S Kraft |
| 13.1 R Mill St | 36.9 L Phillips St | 40.1 R Press Rd |
| 13.3 L Jacks Run Rd | 37.3 L West St | 41.8 R East St |
| 14.0 R Jacks Run Rd | 37.3 R Kessler Rd | 41.8 BL Cass St |
| 14.3 L Jacks Run Rd | 37.7 S Westview / Wolf Rd | 41.8 R High St |
| 14.6 R Jacks Run Rd | 39.2 BR Country side | 42.1 L Barker St |
| 17.8 S Jefferson Rd | 39.7 BL Schiermeier Rd | 42.3 R Main St (Traffic) |
| 18.9 L Brickyard Rd | 41.6 R Hwy 159 | 42.4 L Brevo St |
| 22.7 R S St / South St | 41.8 L Schmidt Ln | 42.4  Smithton Caseys |
| 23.7 L Jefferson (Traffic) | 44.9 S Urbana Rd | 42.4 S Brevo / Eugenia Dr |
| 23.8 X Main St | 47.1 S Madison St | 42.7 R Lunch Rd |
|  Rest - Mascoutah | 48.1 R Jefferson St | 45.0 L Schmidt Rd |
|  MotorMart or | 48.1 X Washington / Hwy158 | 47.4 S Urbana Rd |
|  Subway | 48.2 L Mill St | 49.6 S Madison Rd |
| | 48.2 R Main St | 50.5 R Jefferson St |
| | 48.4 R Liederkrantz Park | 50.6 X Hwy 158 |
| | | 50.6 L Mill St |
| | | 50.7 R Main St |
| | | 50.9 L Liederkrantz Park |