




# Lake St. Louis to Foristell Option #1 38-40 Miles

JGK 7/21

<u>START</u>		<u>Shortest Return - 12.1 miles</u>		<u>Around the Lake - 14.1</u>	
0.0	R Lake STL Blvd	26.0	@ Foristell McDonalds	26.0	@ Foristell McDonalds
0.1	X Hwy 64	26.1	L South Outer Rd	26.1	L South Outer Rd
1.3	X Orf Rd	26.2	R Hwy W over I-70	26.2	R Hwy W over I-70
1.6	X Hwy N	26.8	R Meyer Road	26.8	R Meyer Road
2.2	R Paul Renaud at traffic circle	30.8	L Wentzville Parkway	30.8	L Wentzville Parkway
		32.6	S onto Hwy A	32.6	S onto Hwy A
3.6	R Diehr Rd	35.8	S Freymuth Road	35.8	S Freymuth Road
4.8	L Hopewell Rd	37.0	R Dauphine Dr	35.9	L Veterans Mem Pkwy
9.1	R Hwy D (Traffic)	37.2	L Civic Center Dr	36.1	R Gascony Dr
10.3	BR Holt Rd	38.0	R Civic Center Bypass	36.4	S onto Normandy Dr
12.9	L Foristell Rd	38.0	R into Parking lot	37.1	R Savoy Dr
16.1	R Hwy T (Traffic)	38.1	R Parking area	37.6	R Rue Grand Dr
16.2	L Hwy M			37.9	L Dauphine Dr
17.6	BR Hwy M			39.1	L Civic Center Dr
18.2	R Hwy N			39.9	R Civic Center Bypass
20.3	R Stringtown Rd			40.0	R Schnucks Lake STL
23.4	R Veterans Memorial				
26.0	 Rest Stop - Phillips 66 / McDonalds				

# Lake St. Louis to Foristell Option #2 44-46 Miles

JGK 7/21

<u>START</u>		<u>Shortest Return - 12.1 miles</u>		<u>Around the Lake - 14.1</u>	
0.0	R Lake STL Blvd	31.8	@ Foristell McDonalds	31.8	@ Foristell McDonalds
0.1	X Hwy 64	31.8	L South Outer Rd	31.8	L South Outer Rd
1.3	X Orf Rd	31.9	R Hwy W over I-70	31.9	R Hwy W over I-70
1.6	X Hwy N	32.6	R Meyer Road	32.6	R Meyer Road
2.2	R Paul Renaud at traffic circle	36.7	L Wentzville Parkway	36.7	L Wentzville Parkway
		38.4	S onto Hwy A	38.4	S onto Hwy A
3.6	R Diehr Rd	41.6	S Freymuth Road	41.6	S Freymuth Road
4.8	L Hopewell Rd	42.8	R Dauphine Dr	41.7	L Veterans Memorial
9.1	R Hwy D (Traffic)	43.0	L Civic Center Dr	42.0	R Gascony Dr
9.7	 Opt. Rest Stop New Melle Phillips	43.8	R Civic Center Bypass	42.2	S onto Normandy Dr
		43.8	R into Parking lot	42.9	R Savoy Dr
9.7	L out of Phillips 66	43.9	R Parking area	43.4	R Rue Grand Dr
10.4	BR Holt Rd			43.7	L Dauphine Dr
12.9	L Foristell Rd			44.9	L Civic Center Dr
16.1	R Hwy T (Traffic)			45.7	R Civic Center Bypass
16.2	L Hwy M			45.8	R Schnucks Lake STL
24.2	R Hwy H				
26.5	R I-70 S. Outer Rd				
27	R Roelker Rd				
27.1	L Old Hwy 40 / 2nd St				
27.6	BR 1st St				
27.9	R Elm St				
27.9	L 1st St				
28.6	BL 1st St				
29.2	L Stringtown Rd				
29.2	R I-70 S. Outer Rd				
31.8	 Rest Stop - Phillips 66 / McDonalds				