




Columbia - Centerville - Gall - Lakeview - Maeystown

JGK 5/21

No Maeystown visit on Short

<u>START</u>		<u>Short Return - 31.1 miles</u>		<u>Long Return - 34.9 Miles</u>	
		<u>Exit behind FastStop</u>		<u>Exit behind FastStop</u>	
0.0	L Columbia Center				
0.1	R Veterans Parkway	15.9	L Lakeview Dr	15.9	L Lakeview Dr
0.3	X Hwy 3 (Traffic)	18.1	S Maeystown Rd	18.1	S Maeystown Rd
0.6	R Main St	21.7	R KK Rd	24.2	L stay on Maeystown
2.1	L Centerville Rd	26.6	R Bluff Rd	24.8	S Mill St
3.8	X Hwy 158 (Traffic)	27.0	BR Bluff Rd	24.9	 Optn. Rest Stop - Maeystown
5.1	R Gilmore Lake Rd	29.9	R Main St. / Hwy 156		
5.6	X Hwy 3 (Traffic)	30.0	L Park Lane	24.9	R Mill St
5.6	S Hill Top Rd	30.1	L Margraphics Dr	25.1	S Maeystown Rd
6.1	L Hill Castle (No sign)			27.2	R Bluff Rd
8.4	R FF Rd	30.1	 Rest Stop - Old Valmeyer Park	30.8	BR Bluff Rd
8.8	R Hanover Rd	30.3	L 3rd St	33.7	R Main St. / Hwy 156
9.4	L Gall Rd	30.5	R Main St. / Hwy 156	33.8	L Park Lane
10.9	R to stay on Gall Rd	30.7	R Lake St	33.9	L Margraphics Dr
12.1	S Gall becomes HH Rd	32	BL Bluff Rd	33.9	 Optn. Rest Stop - Old Valmeyer Park
12.5	R Gall Rd	33.1	L Bluff Rd		
12.7	L Gall Rd / Rural Rt. 1	37.1	L Fountain Rd	34	L 3rd St
14.6	S Moore St.	37.7	R Levee Rd	34.3	R Main St. / Hwy 156
14.7	X Hwy 3 (Traffic)	41.4	BL to stay on Levee Rd	34.5	R Lake St
14.7	S Moore St.	43.4	R Bottom Rd	35.8	BL Bluff Rd
15.8	R Park St	45.7	L Bluff Rd (Traffic)	36.9	L Bluff Rd
15.9	L Hwy 3 (Traffic)	46.1	R Valmeyer Rd	40.9	L Fountain Rd
15.9	R Rest Stop - Waterloo FastStop	46.8	L Veterans Parkway	41.5	R Levee Rd
		46.9	R rear of MarketPlace	45.2	BL to stay on Levee Rd
		47.0	R MarketPlace Parking	47.2	R Bottom Rd
				49.5	L Bluff Rd (Traffic)
				49.9	R Valmeyer Rd
				50.6	L Veterans Parkway
				50.7	R rear of MarketPlace
				50.8	R MarketPlace Parking